Intermodal Logistics Park North Ltd

INTERMODAL LOGISTICS PARK NORTH (ILPN)

Intermodal Logistics Park North (ILPN) Strategic Rail Freight Interchange (SRFI)

Project reference TR510001

Preliminary Environmental Information Report (PEIR)

Appendix 15.1: Phase 1 Geo-environmental Assessment (Part 03 of 04)

October 2025

Planning Act 2008

The Infrastructure Planning (Environmental Impact Assessment) Regulations 2017

This document forms a part of a Preliminary Environmental Information Report (PEIR) for the Intermodal Logistics Park North (ILPN) project.

A PEIR presents environmental information to assist consultees to form an informed view of the likely significant environmental effects of a proposed development and provide feedback.

This PEIR has been prepared by the project promoter, Intermodal Logistics Park North Ltd. The Proposed Development is described in Chapter 3 of the PEIR and is the subject of a public consultation.

Details of how to respond to the public consultation are provided at the end of Chapter 1 of the PEIR and on the project website:

https://www.tritaxbigbox.co.uk/our-spaces/intermodal-logistics-park-north/

This feedback will be taken into account by Intermodal Logistics Park North Ltd in the preparation of its application for a Development Consent Order for the project.

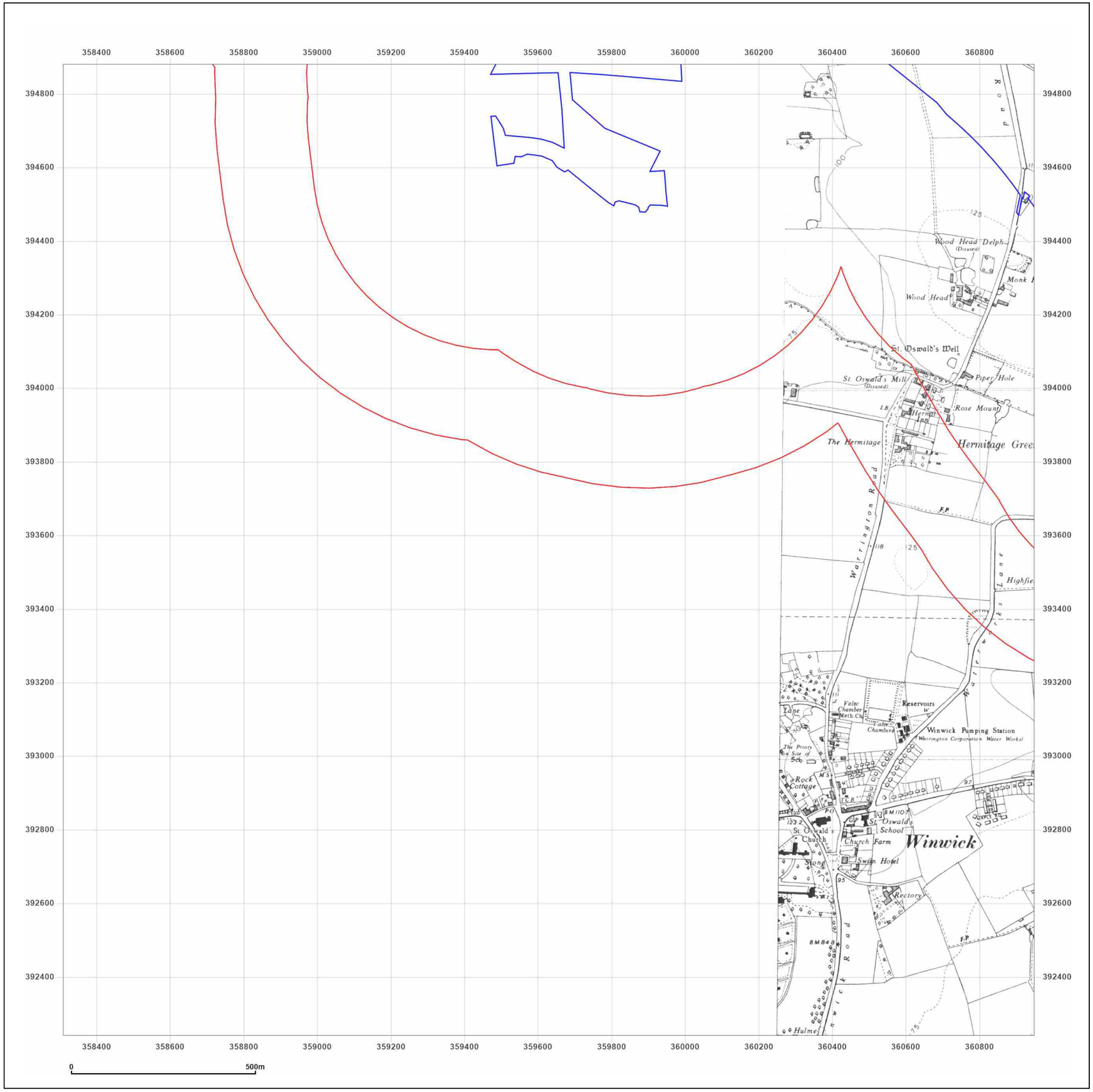

Groundsure INSIGHTS

Site Details:

Parkside East, Junction 22 M6,
St Helens

Client Ref: 8362
Report Ref: GS-OCF-42S-9GF-7DY_SS_1_1
Grid Ref: 359628, 393560

Map Name: County Series

Map date: **1929**

Scale: 1:10,560

Printed at: 1:10,560

N
W E
S

Surveyed 1847
Revised 1926
Edition 1926
Copyright 1929
Levelled 1926

Powered by OS

Produced by
Groundsure Insights
T: 08444 159000
E: info@groundsure.com
W: www.groundsure.com

© Crown copyright and database rights 2024 Ordnance Survey 100035207

Production date: 17 May 2024

Map legend available at:
www.groundsure.com/sites/default/files/groundsure_legend.pdf

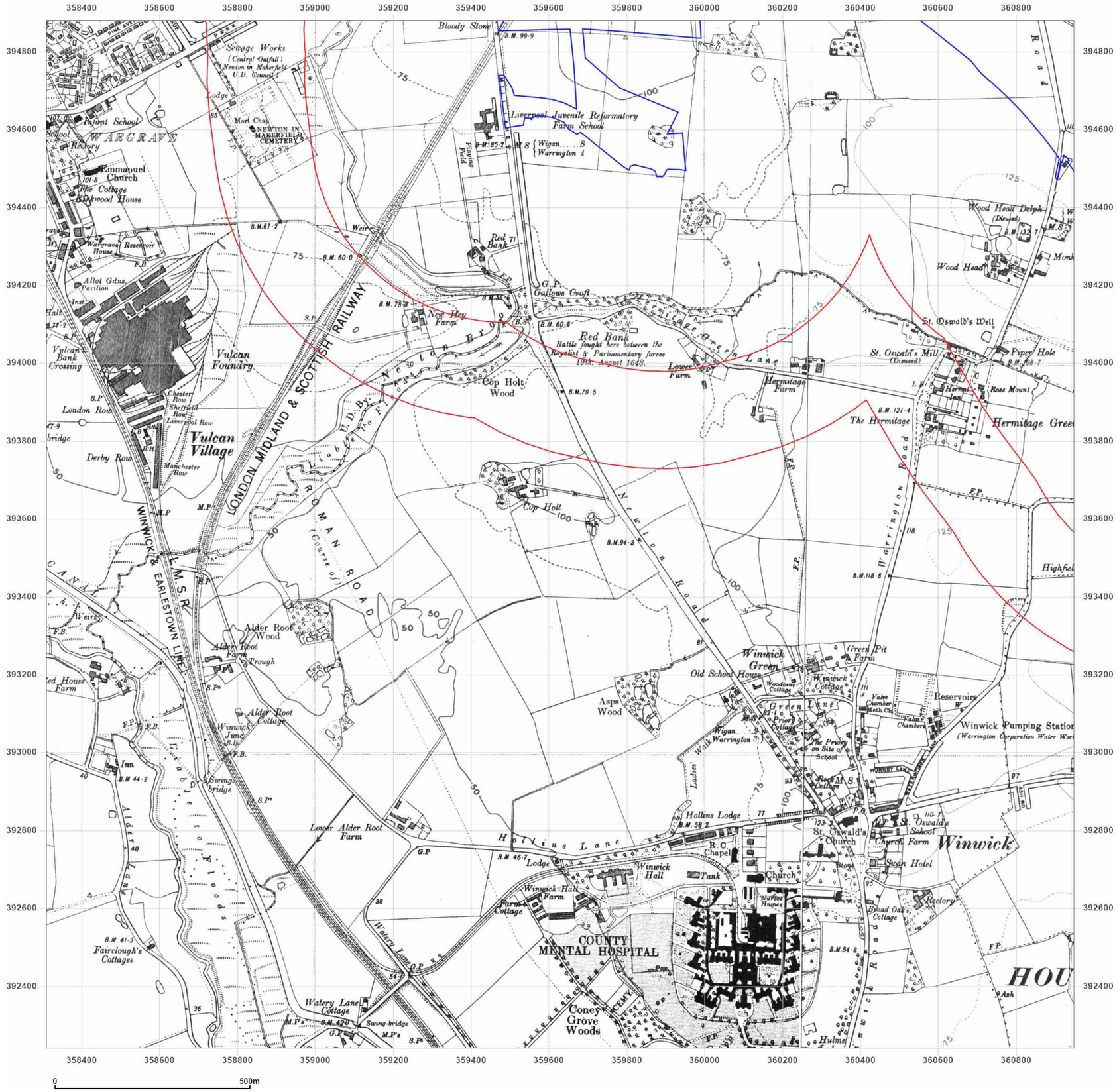

Groundsure INSIGHTS

Site Details:

Parkside East, Junction 22 M6,
St Helens

Client Ref: 8362
Report Ref: GS-OCF-42S-9GF-7DY_SS_1_1
Grid Ref: 359628, 393560

Map Name: County Series

Map date: **1938**

Scale: 1:10,560

Printed at: 1:10,560

N
W E
S

Surveyed 1846
Revised 1938
Edition N/A
Copyright N/A
Levelled 1926

Surveyed 1847
Revised 1938
Edition 1938
Copyright N/A
Levelled 1927

Powered by OS

Produced by
Groundsure Insights
T: 08444 159000
E: info@groundsure.com
W: www.groundsure.com

© Crown copyright and database rights 2024 Ordnance Survey 100035207

Production date: 17 May 2024

Map legend available at:
www.groundsure.com/sites/default/files/groundsure_legend.pdf

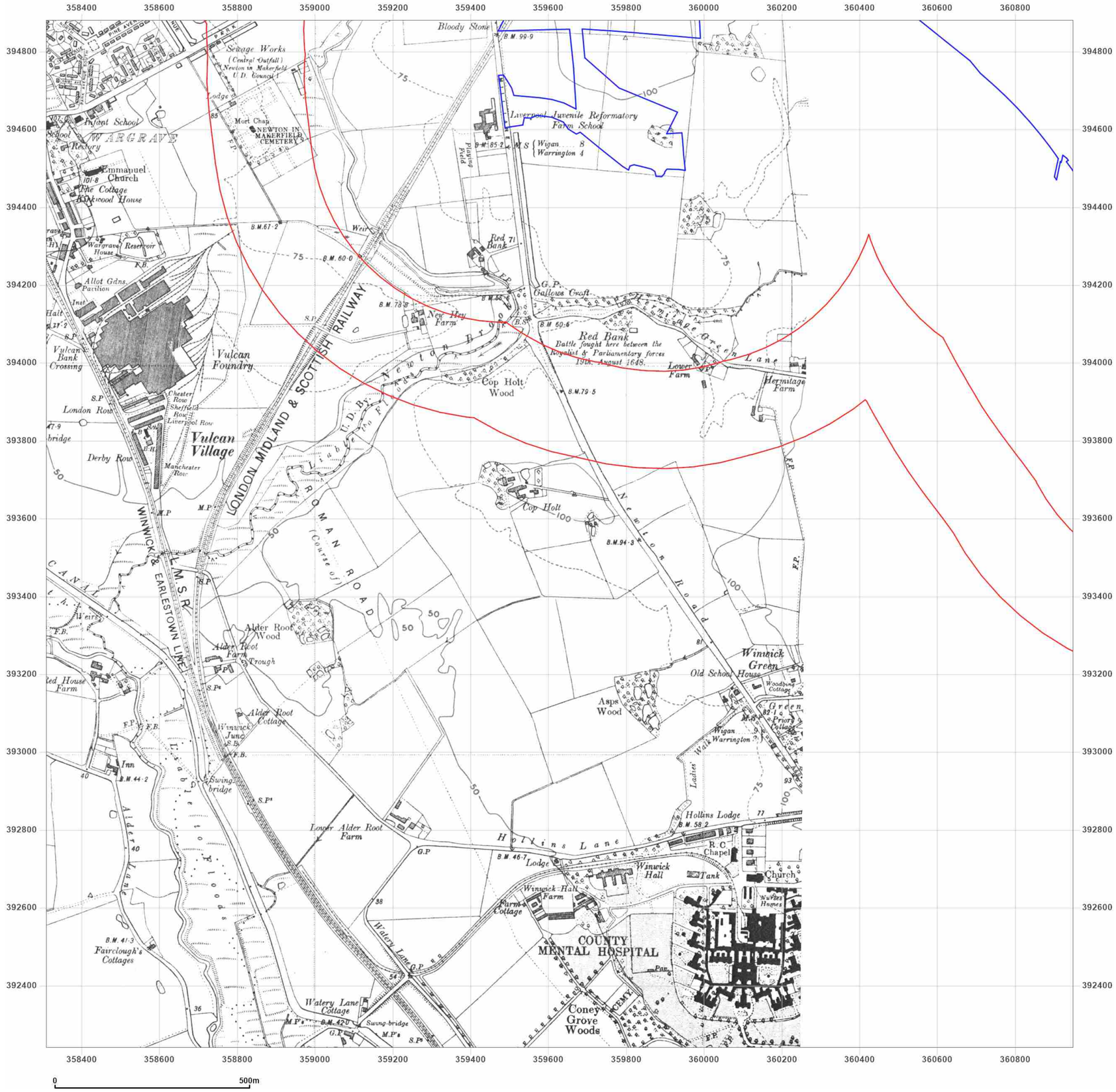

Groundsure INSIGHTS

Site Details:

Parkside East, Junction 22 M6,
St Helens

Client Ref: 8362
Report Ref: GS-OCF-42S-9GF-7DY_SS_1_1
Grid Ref: 359628, 393560

Map Name: County Series

Map date: **1938**

Scale: 1:10,560

Printed at: 1:10,560

N
W E
S

Surveyed 1846
Revised 1938
Edition N/A
Copyright N/A
Levelled 1926

Powered by OS

Produced by
Groundsure Insights
T: 08444 159000
E: info@groundsure.com
W: www.groundsure.com

© Crown copyright and database rights 2024 Ordnance Survey 100035207

Production date: 17 May 2024

Map legend available at:
www.groundsure.com/sites/default/files/groundsure_legend.pdf

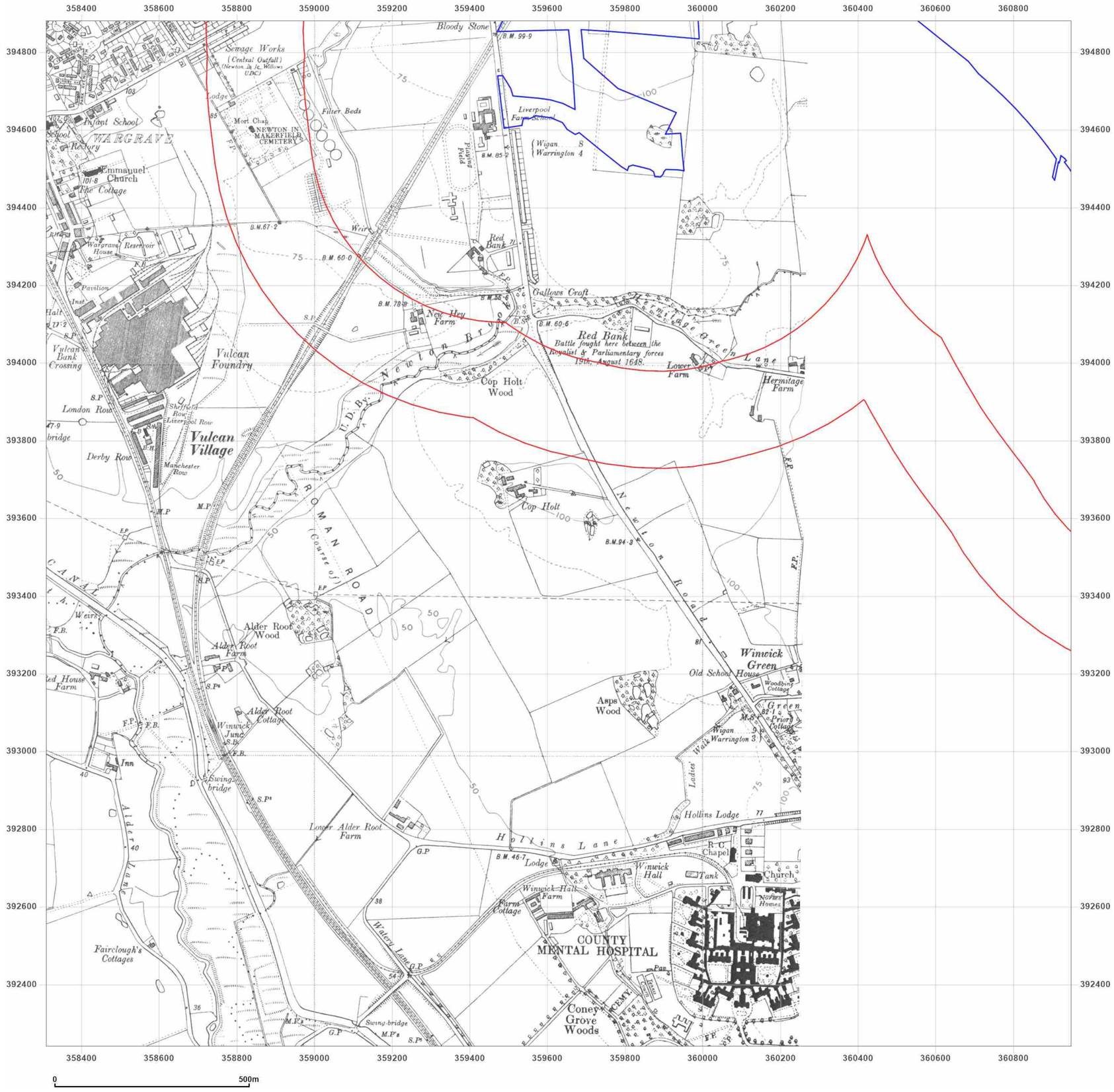

Groundsure INSIGHTS

Site Details:

Parkside East, Junction 22 M6,
St Helens

Client Ref: 8362
Report Ref: GS-OCF-42S-9GF-7DY_SS_1_1
Grid Ref: 359628, 393560

Map Name: County Series

Map date: **1947**

Scale: 1:10,560

Printed at: 1:10,560

N
W E
S

Surveyed 1846
Revised 1947
Edition N/A
Copyright N/A
Levelled N/A

Powered by OS

Produced by
Groundsure Insights
T: 08444 159000
E: info@groundsure.com
W: www.groundsure.com

© Crown copyright and database rights 2024 Ordnance Survey 100035207

Production date: 17 May 2024

Map legend available at:
www.groundsure.com/sites/default/files/groundsure_legend.pdf

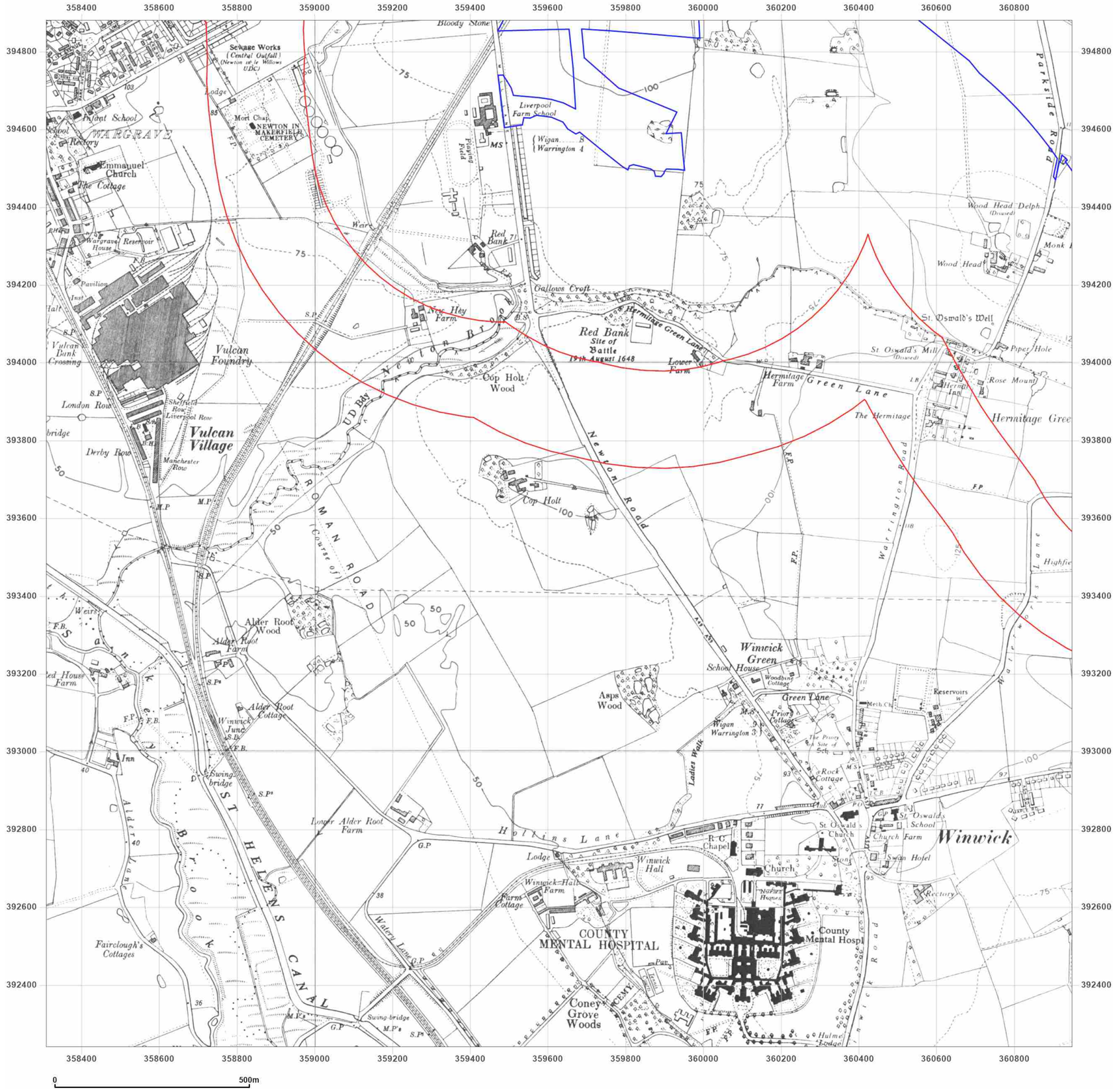

Groundsure INSIGHTS

Site Details:

Parkside East, Junction 22 M6,
St Helens

Client Ref: 8362
Report Ref: GS-OCF-42S-9GF-7DY_SS_1_1
Grid Ref: 359628, 393560

Map Name: Provisional

Map date: **1955-1956**

Scale: 1:10,560

Printed at: 1:10,560

N
W E
S

Surveyed 1949
Revised 1955
Edition N/A
Copyright 1956
Levelled N/A

Surveyed N/A
Revised 1955
Edition N/A
Copyright 1955
Levelled N/A

Powered by OS

Produced by
Groundsure Insights
T: 08444 159000
E: info@groundsure.com
W: www.groundsure.com

© Crown copyright and database rights 2024 Ordnance Survey 100035207

Production date: 17 May 2024

Map legend available at:
www.groundsure.com/sites/default/files/groundsure_legend.pdf

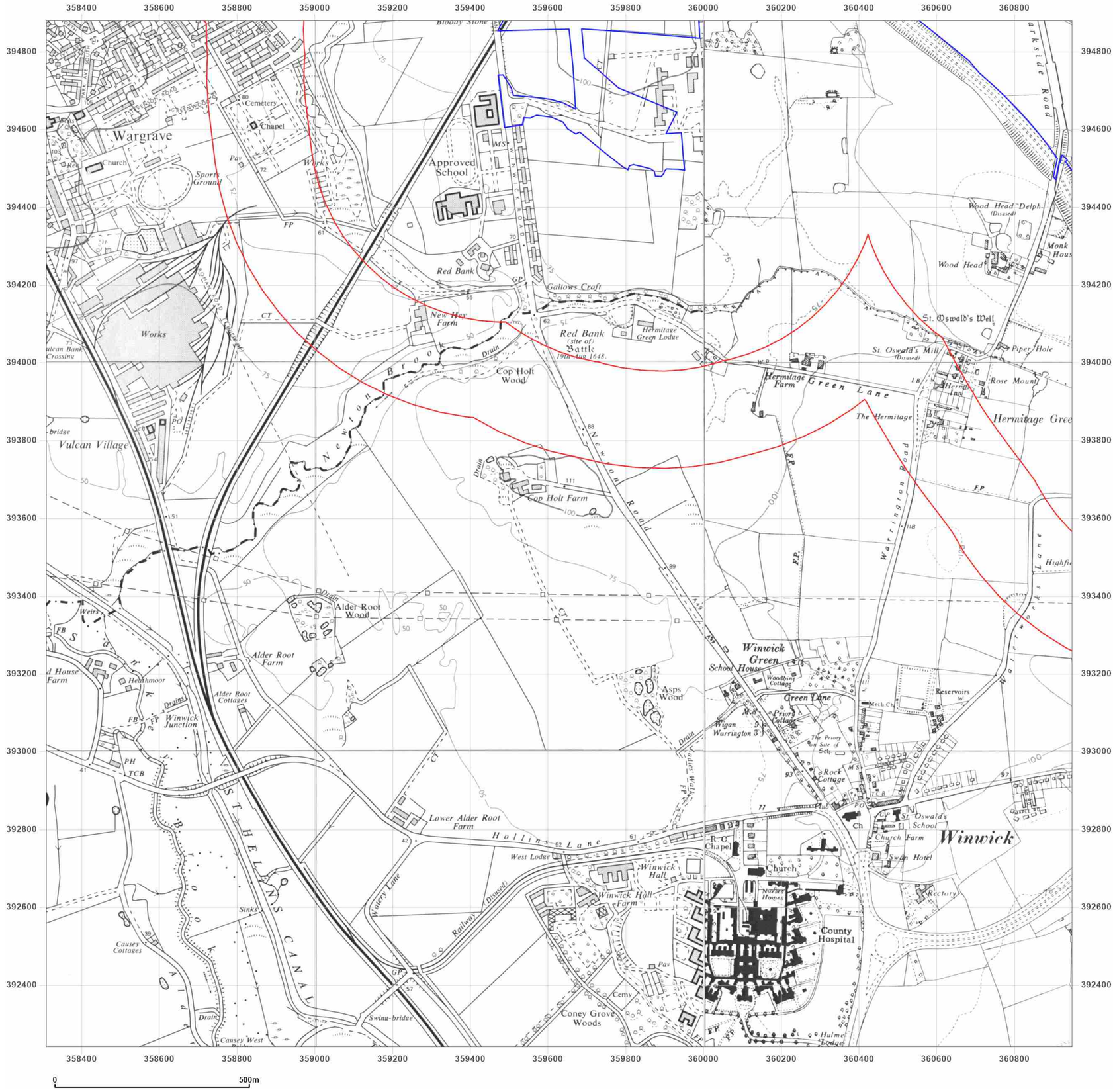

Groundsure INSIGHTS

Site Details:

Parkside East, Junction 22 M6,
St Helens

Client Ref: 8362
Report Ref: GS-OCF-42S-9GF-7DY_SS_1_1
Grid Ref: 359628, 393560

Map Name: Provisional

Map date: **1964-1965**

Scale: 1:10,560

Printed at: 1:10,560

N
W E
S

Surveyed 1965
Revised 1965
Edition N/A
Copyright N/A
Levelled N/A

Surveyed N/A
Revised 1964
Edition N/A
Copyright 1964
Levelled N/A

Powered by OS

Produced by
Groundsure Insights
T: 08444 159000
E: info@groundsure.com
W: www.groundsure.com

© Crown copyright and database rights 2024 Ordnance Survey 100035207

Production date: 17 May 2024

Map legend available at:
www.groundsure.com/sites/default/files/groundsure_legend.pdf

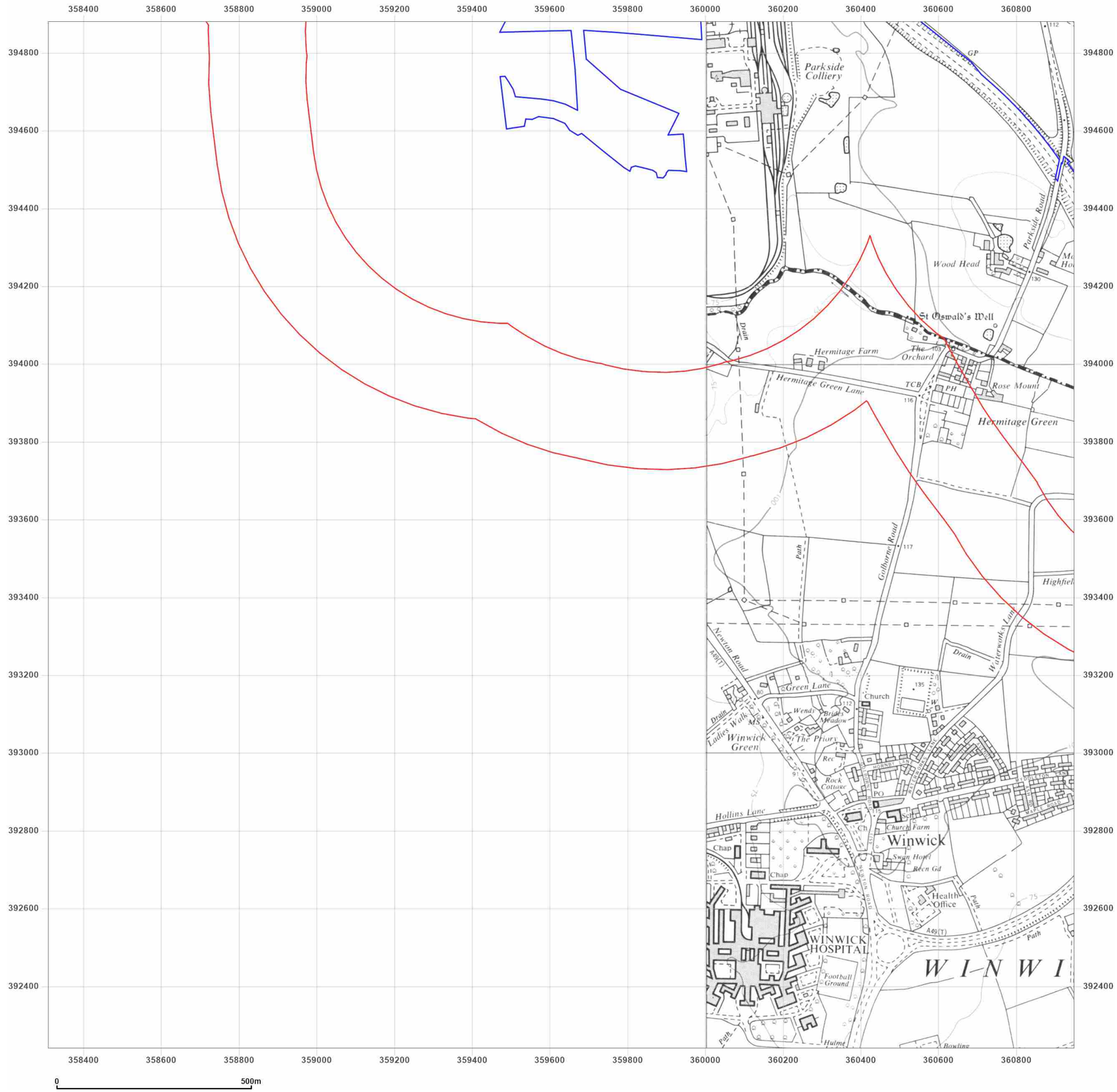

Groundsure INSIGHTS

Site Details:

Parkside East, Junction 22 M6,
St Helens

Client Ref: 8362
Report Ref: GS-OCF-42S-9GF-7DY_SS_1_1
Grid Ref: 359628, 393560

Map Name: Provisional

Map date: **1967**

Scale: 1:10,560

Printed at: 1:10,560

N
W E
S

Surveyed 1964
Revised 1966
Edition N/A
Copyright 1967
Levelled N/A

Powered by OS

Produced by
Groundsure Insights
T: 08444 159000
E: info@groundsure.com
W: www.groundsure.com

© Crown copyright and database rights 2024 Ordnance Survey 100035207

Production date: 17 May 2024

Map legend available at:
www.groundsure.com/sites/default/files/groundsure_legend.pdf

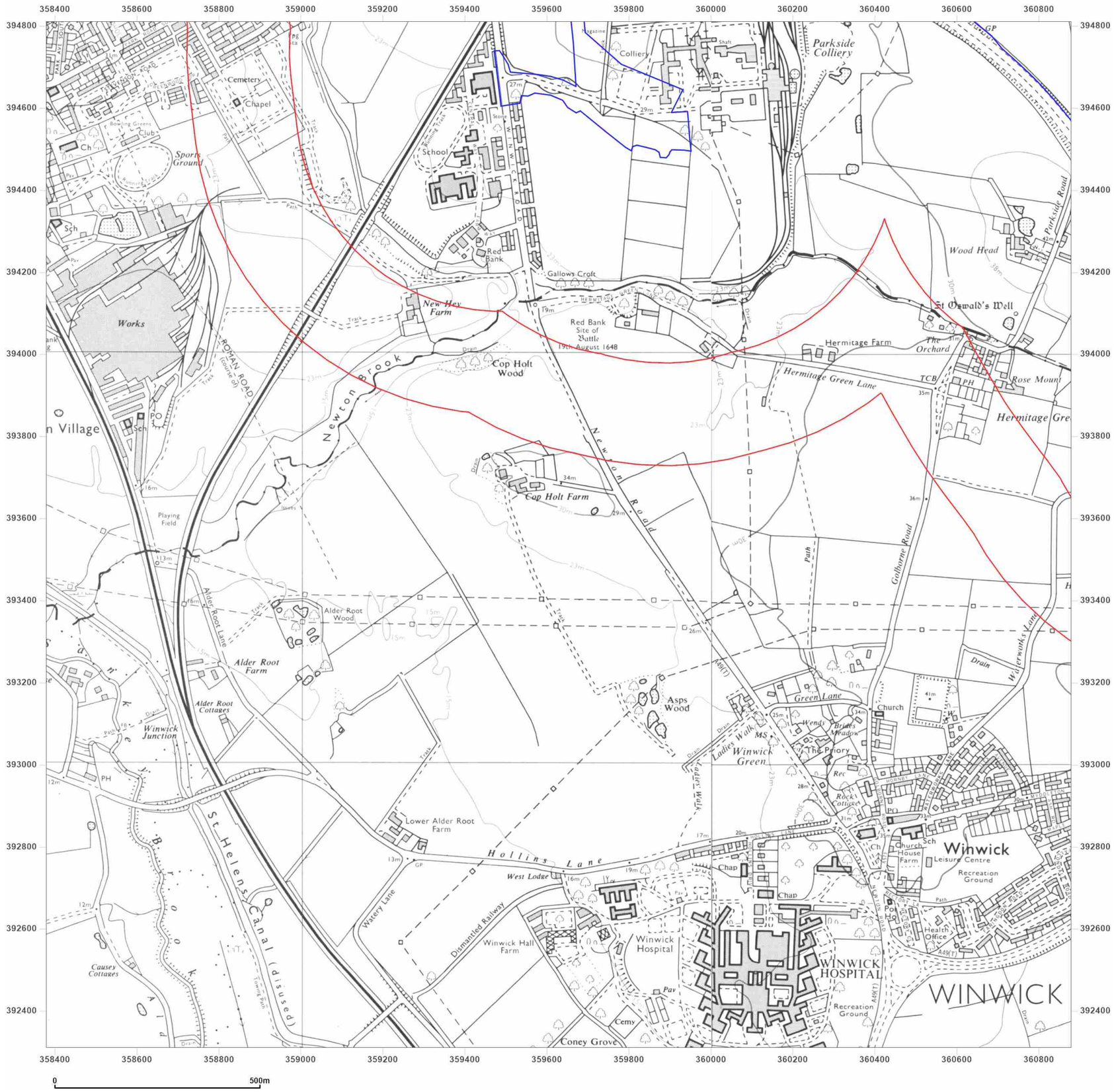

Groundsure INSIGHTS

Site Details:

Parkside East, Junction 22 M6,
St Helens

Client Ref: 8362
Report Ref: GS-OCF-42S-9GF-7DY_SS_1_1
Grid Ref: 359628, 393560

Map Name: National Grid

Map date: **1977-1978**

Scale: 1:10,000

Printed at: 1:10,000

N
W E
S

Surveyed 1975
Revised 1977
Edition N/A
Copyright 1978
Levelled 1973

Surveyed 1975
Revised 1977
Edition N/A
Copyright 1977
Levelled 1975

Powered by OS

Produced by
Groundsure Insights
T: 08444 159000
E: info@groundsure.com
W: www.groundsure.com

© Crown copyright and database rights 2024 Ordnance Survey 100035207

Production date: 17 May 2024

Map legend available at:
www.groundsure.com/sites/default/files/groundsure_legend.pdf

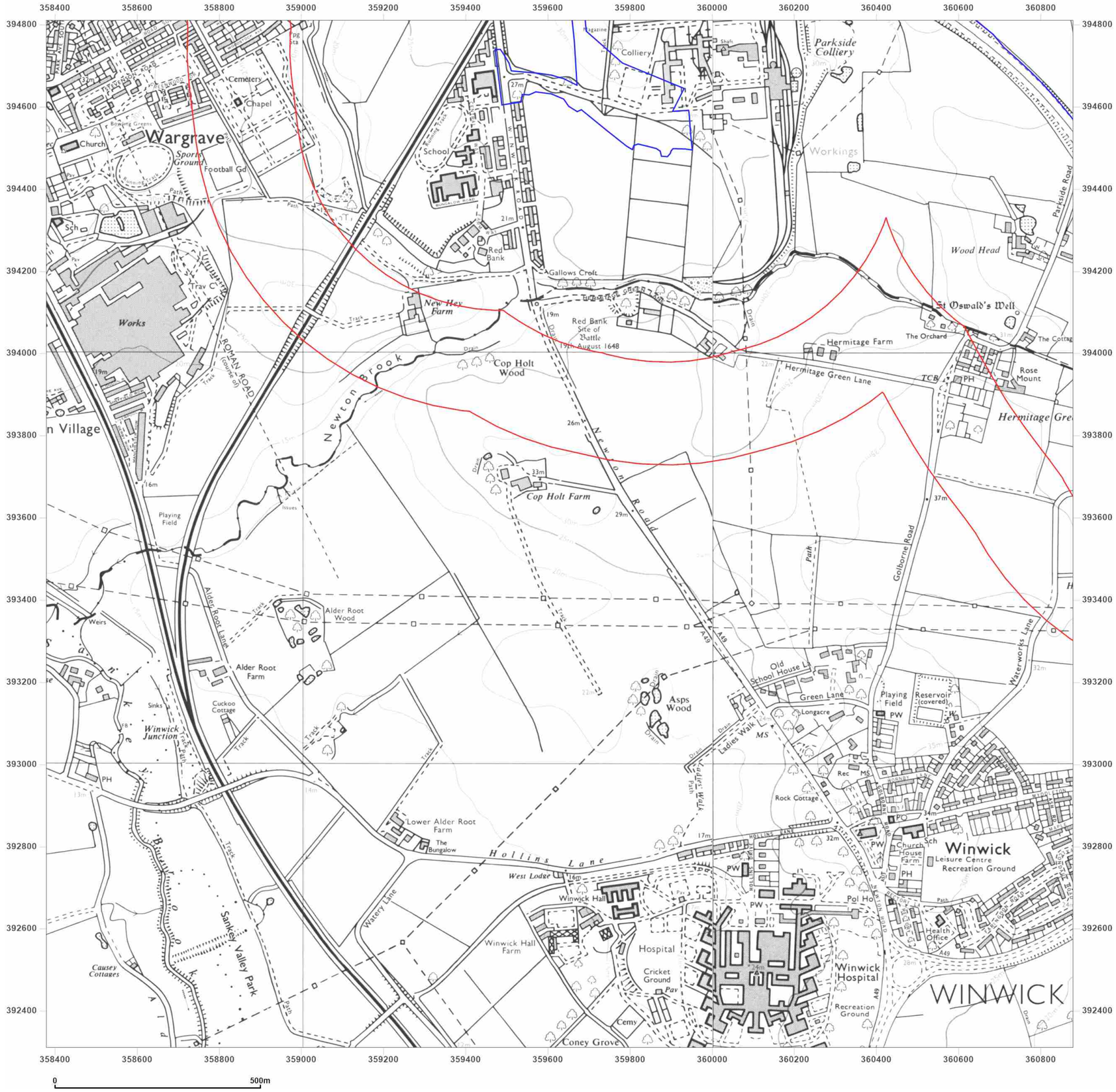

Site Details:

Parkside East, Junction 22 M6,
St Helens

Client Ref: 8362
Report Ref: GS-OCF-42S-9GF-7DY_SS_1_1
Grid Ref: 359628, 393560

Map Name: National Grid

Map date: **1987-1989**

Scale: 1:10,000

Printed at: 1:10,000

N
W E
S

Surveyed 1989
Revised 1989
Edition N/A
Copyright N/A
Levelled N/A

Surveyed 1986
Revised 1987
Edition N/A
Copyright 1987
Levelled 1981

Powered by OS

Produced by
Groundsure Insights
T: 08444 159000
E: info@groundsure.com
W: www.groundsure.com

© Crown copyright and database rights 2024 Ordnance Survey 100035207

Production date: 17 May 2024

Map legend available at:
www.groundsure.com/sites/default/files/groundsure_legend.pdf

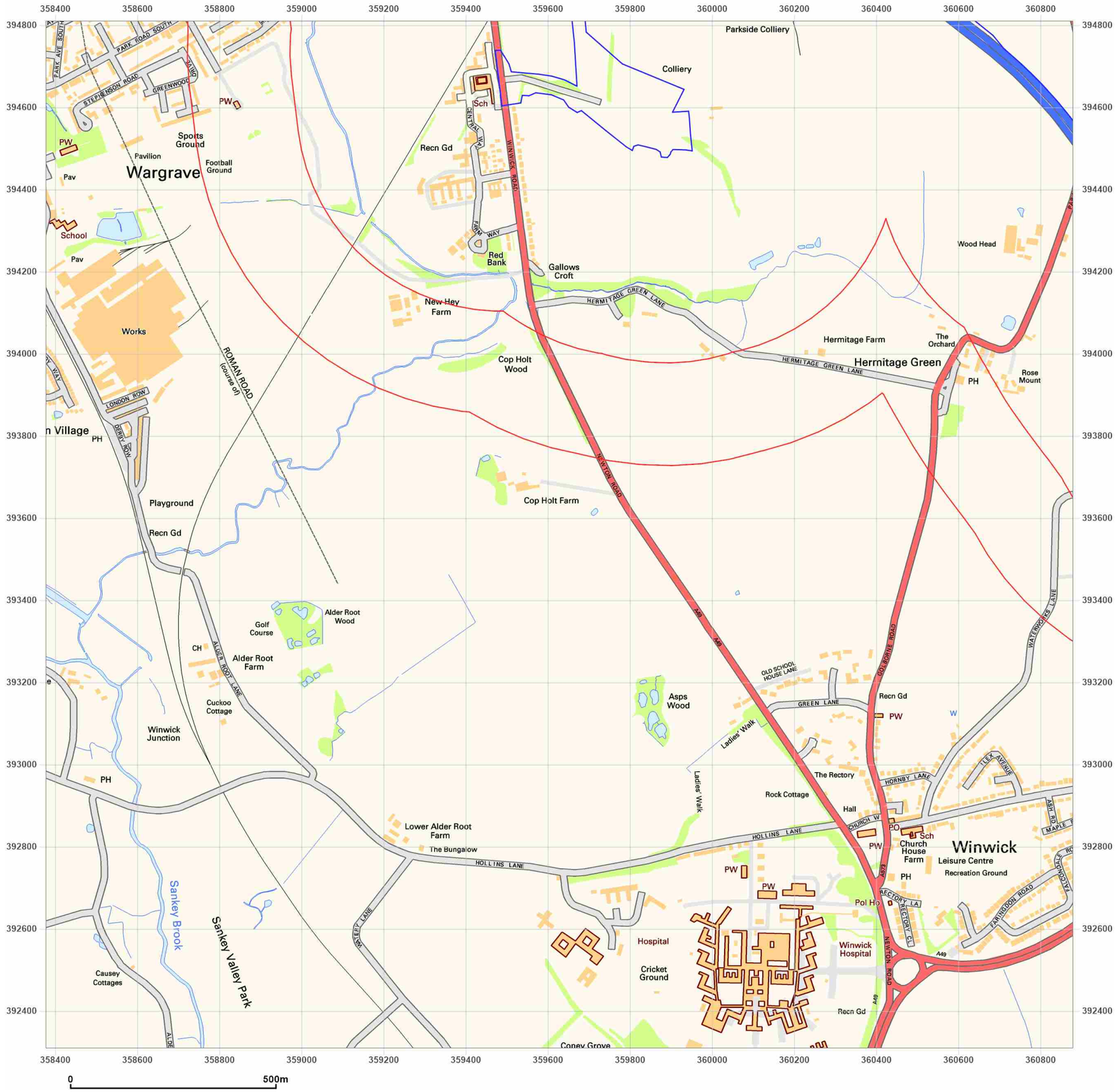

Groundsure INSIGHTS

Site Details:

Parkside East, Junction 22 M6,
St Helens

Client Ref: 8362
Report Ref: GS-OCF-42S-9GF-7DY_SS_1_1
Grid Ref: 359628, 393560

Map Name: National Grid

Map date: **2001**

Scale: 1:10,000

Printed at: 1:10,000

N
W E
S

2001

Powered by OS

Produced by
Groundsure Insights
T: 08444 159000
E: info@groundsure.com
W: www.groundsure.com

© Crown copyright and database rights 2024 Ordnance Survey 100035207

Production date: 17 May 2024

Map legend available at:
www.groundsure.com/sites/default/files/groundsure_legend.pdf

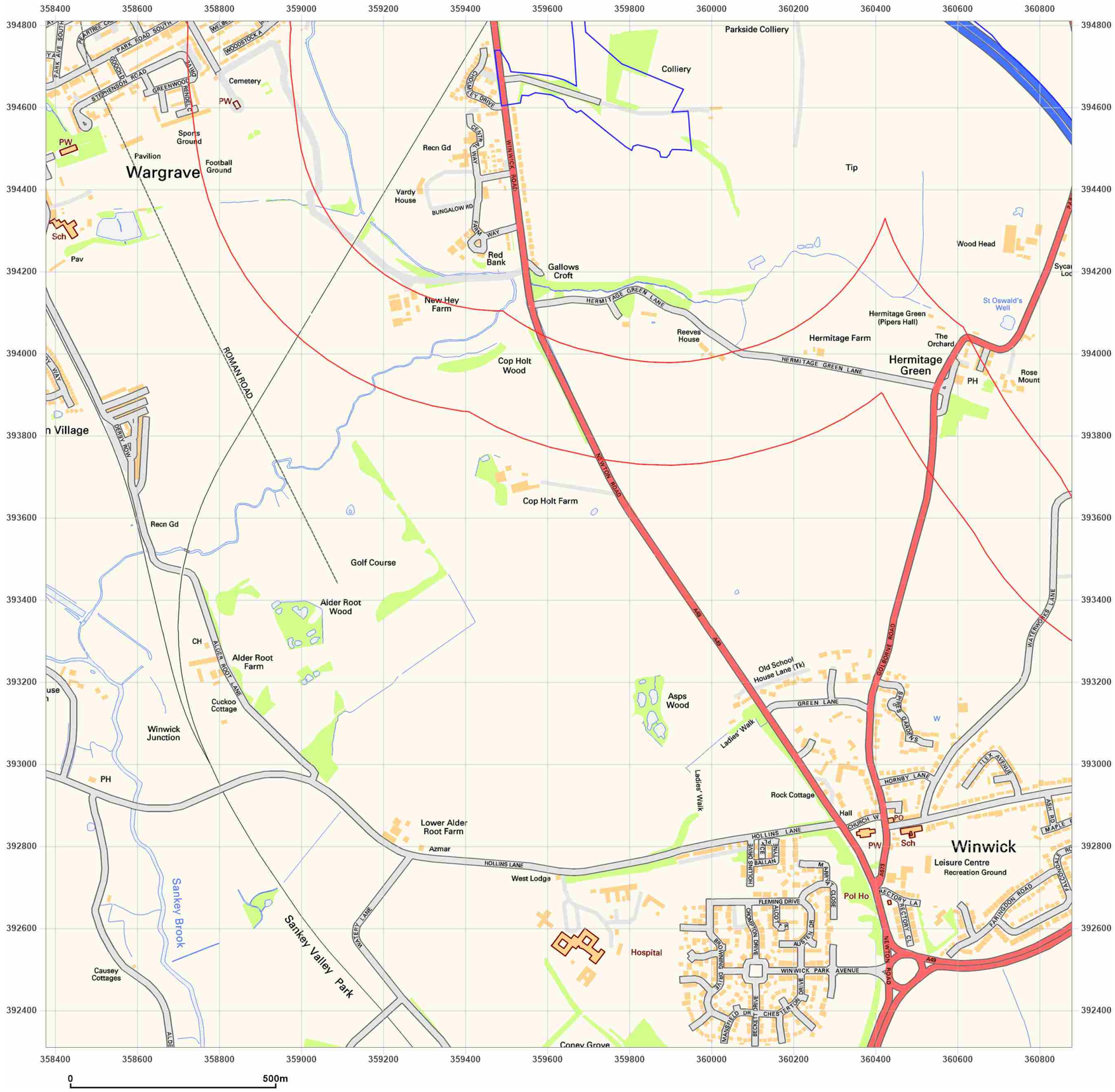

Groundsure INSIGHTS

Site Details:

Parkside East, Junction 22 M6,
St Helens

Client Ref: 8362
Report Ref: GS-OCF-42S-9GF-7DY_SS_1_1
Grid Ref: 359628, 393560

Map Name: National Grid

Map date: **2010**

Scale: 1:10,000

Printed at: 1:10,000

N
W E
S

2010

Powered by OS

Produced by
Groundsure Insights
T: 08444 159000
E: info@groundsure.com
W: www.groundsure.com

© Crown copyright and database rights 2024 Ordnance Survey 100035207

Production date: 17 May 2024

Map legend available at:
www.groundsure.com/sites/default/files/groundsure_legend.pdf

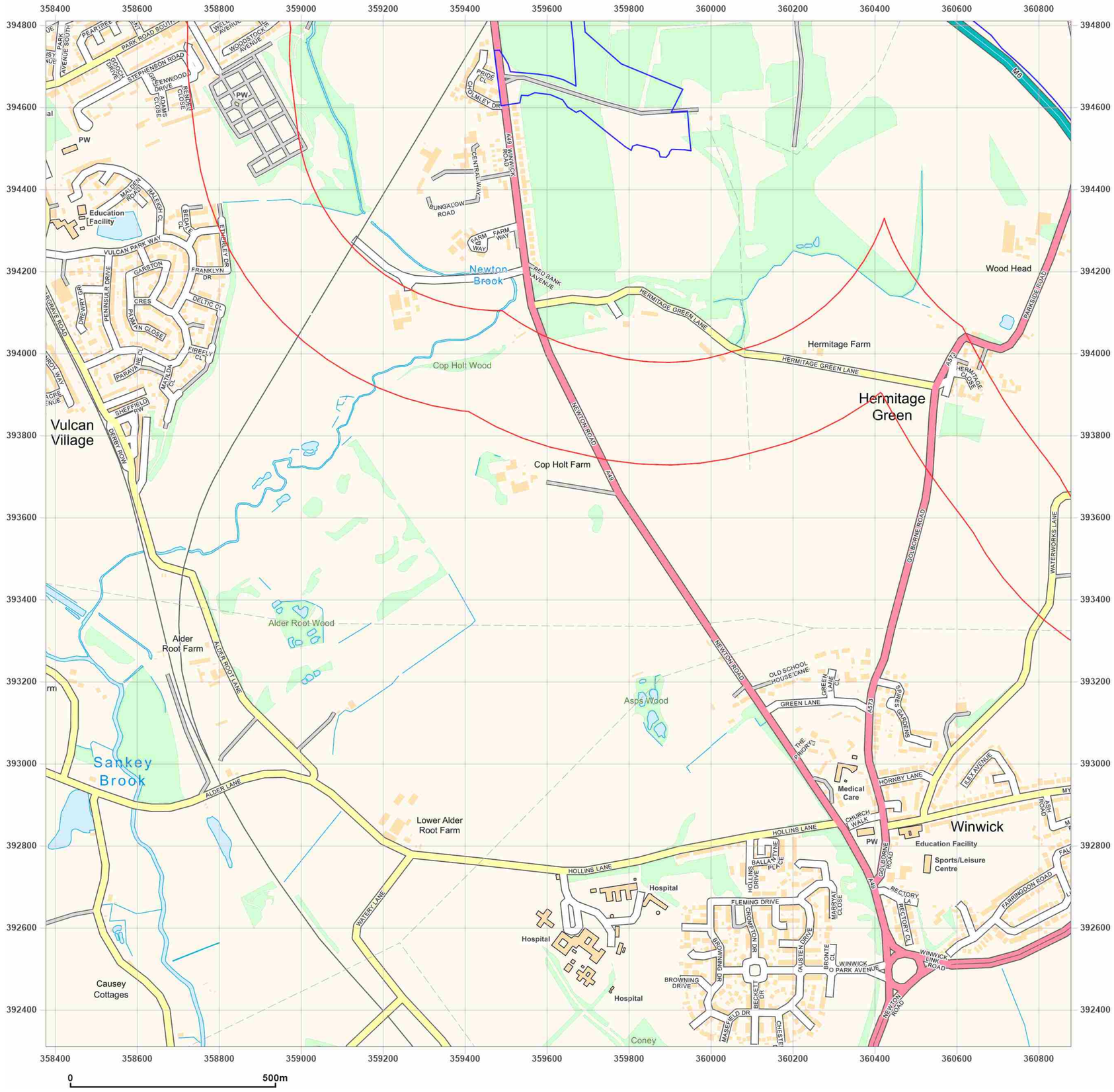

Groundsure INSIGHTS

Site Details:

Parkside East, Junction 22 M6,
St Helens

Client Ref: 8362
Report Ref: GS-OCF-42S-9GF-7DY_SS_1_1
Grid Ref: 359628, 393560

Map Name: National Grid

Map date: **2024**

Scale: 1:10,000

Printed at: 1:10,000

N W E S

2024

Powered by OS

Produced by
Groundsure Insights
T: 08444 159000
E: info@groundsure.com
W: www.groundsure.com

© Crown copyright and database rights 2024 Ordnance Survey 100035207

Production date: 17 May 2024

Map legend available at:
www.groundsure.com/sites/default/files/groundsure_legend.pdf

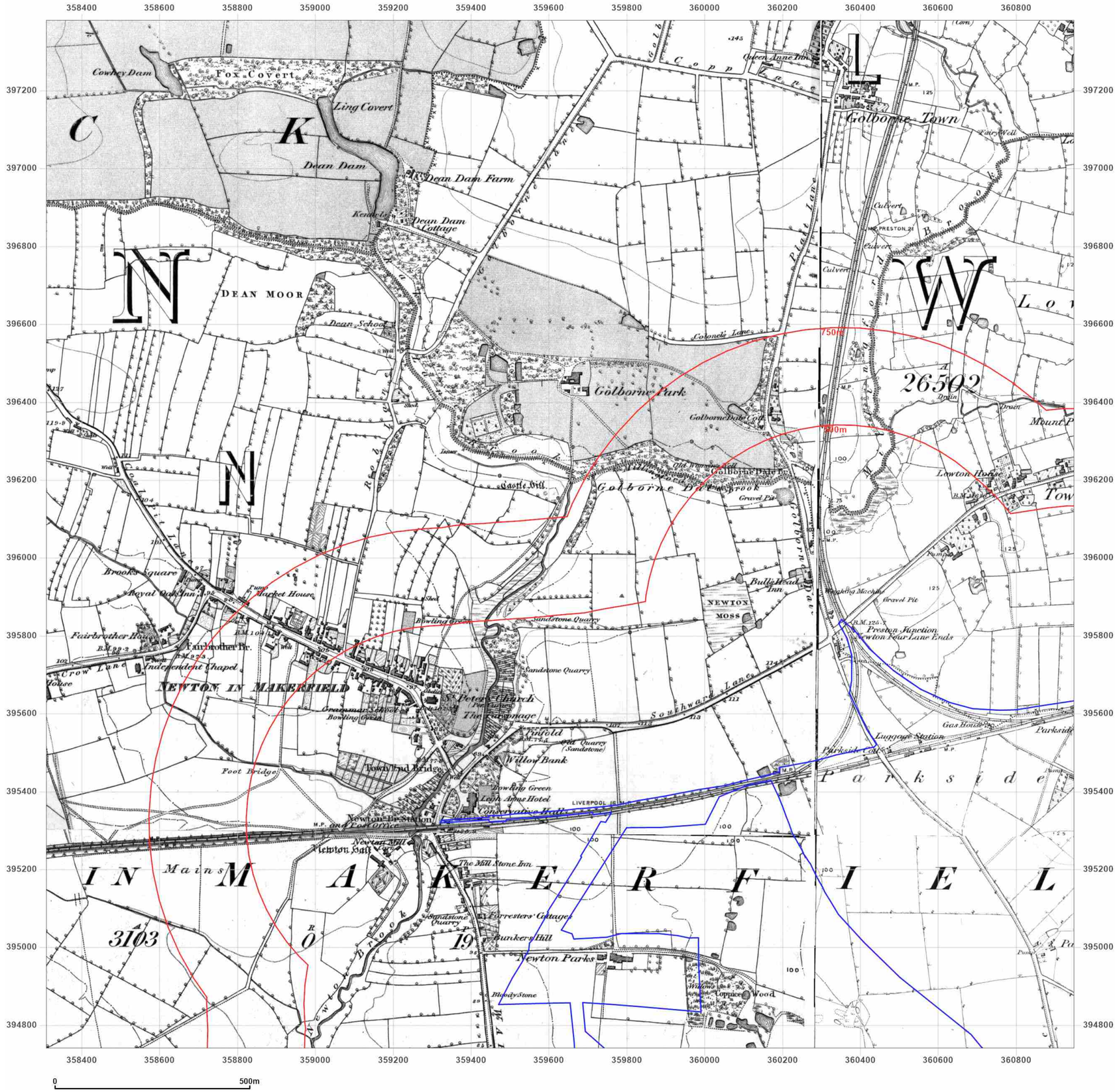

Groundsure INSIGHTS

Site Details:

Parkside East, Junction 22 M6,
St Helens

Client Ref: 8362
Report Ref: GS-OCF-42S-9GF-7DY_SS_1_2
Grid Ref: 359628, 396060

Map Name: County Series

Map date: **1849**

Scale: 1:10,560

Printed at: 1:10,560

N
W E
S

Surveyed 1846
Revised N/A
Edition 1849
Copyright N/A
Levelled N/A

Surveyed 1847
Revised N/A
Edition 1849
Copyright N/A
Levelled N/A

Surveyed N/A
Revised N/A
Edition 1849
Copyright N/A
Levelled N/A

Surveyed 1847
Revised N/A
Edition 1849
Copyright N/A
Levelled N/A

Powered by OS

Produced by
Groundsure Insights
T: 08444 159000
E: info@groundsure.com
W: www.groundsure.com

© Crown copyright and database rights 2024 Ordnance Survey 100035207

Production date: 17 May 2024

Map legend available at:
www.groundsure.com/sites/default/files/groundsure_legend.pdf

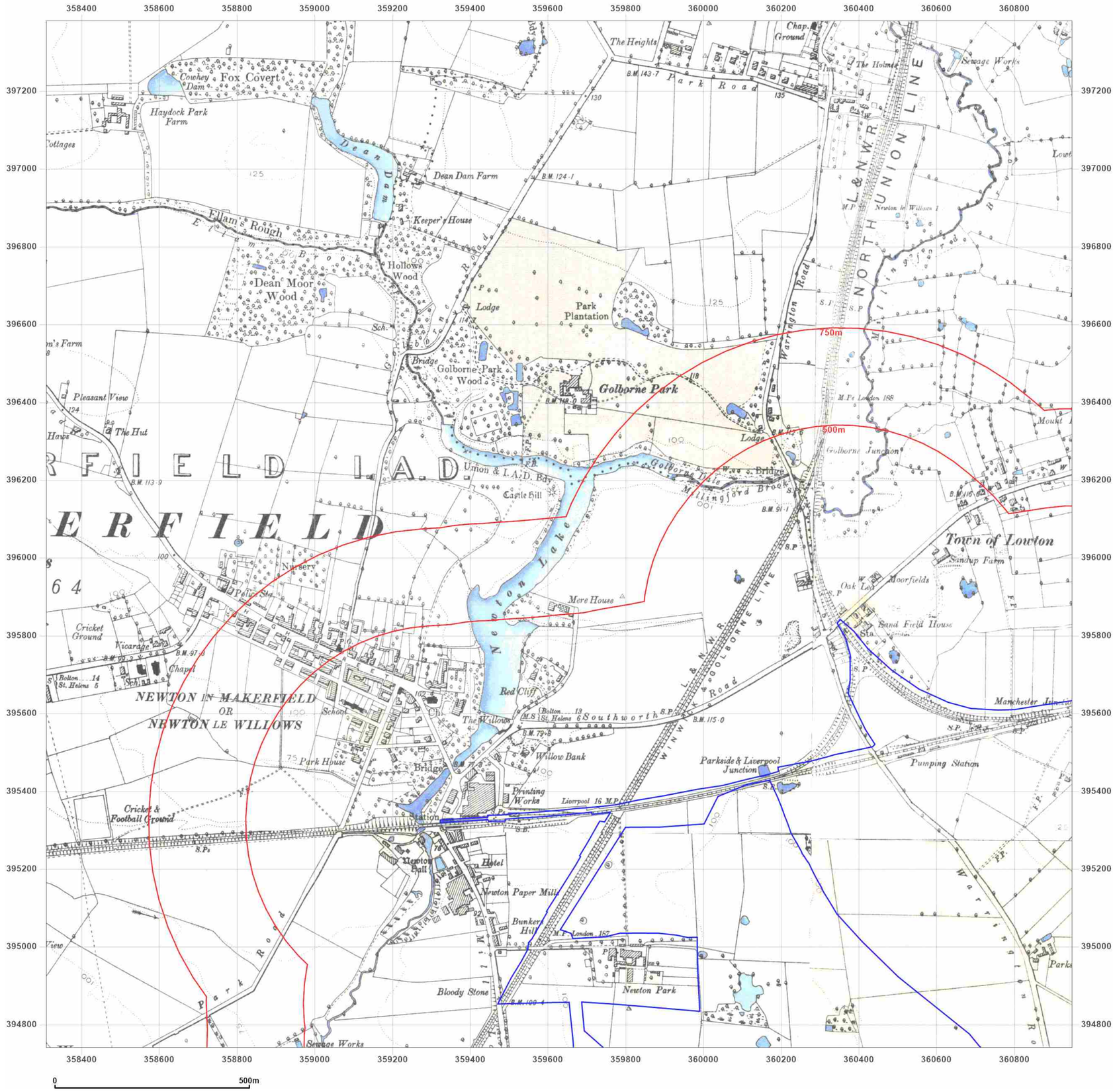

Groundsure INSIGHTS

Site Details:

Parkside East, Junction 22 M6,
St Helens

Client Ref: 8362
Report Ref: GS-OCF-42S-9GF-7DY_SS_1_2
Grid Ref: 359628, 396060

Map Name: County Series

Map date: **1891-1892**

Scale: 1:10,560

Printed at: 1:10,560

N
W E
S

Surveyed 1891
Revised 1891
Edition 1891
Copyright N/A
Levelled N/A

Surveyed 1892
Revised 1892
Edition 1892
Copyright N/A
Levelled N/A

Surveyed 1891
Revised 1891
Edition N/A
Copyright N/A
Levelled N/A

Surveyed 1891
Revised 1891
Edition 1891
Copyright N/A
Levelled N/A

Powered by OS

Produced by
Groundsure Insights
T: 08444 159000
E: info@groundsure.com
W: www.groundsure.com

© Crown copyright and database rights 2024 Ordnance Survey 100035207

Production date: 17 May 2024

Map legend available at:
www.groundsure.com/sites/default/files/groundsure_legend.pdf

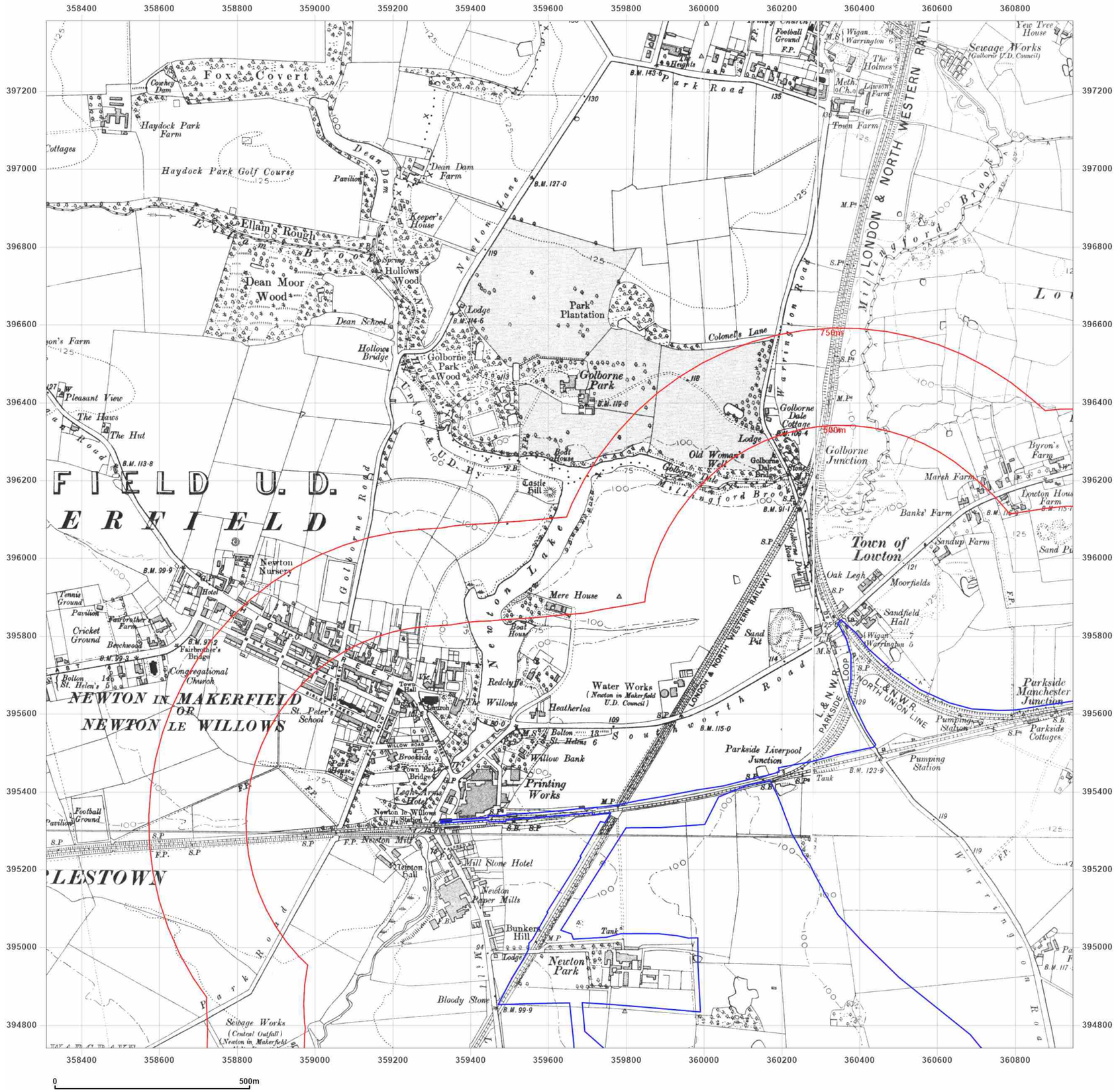

Site Details:

Parkside East, Junction 22 M6,
St Helens

Client Ref: 8362
Report Ref: GS-OCF-42S-9GF-7DY_SS_1_2
Grid Ref: 359628, 396060

Map Name: County Series

Map date: **1906**

Scale: 1:10,560

Printed at: 1:10,560

N
W E
S

Surveyed 1891
Revised 1906
Edition 1906
Copyright N/A
Levelled N/A

Surveyed 1892
Revised 1906
Edition 1906
Copyright N/A
Levelled N/A

Surveyed 1891
Revised 1906
Edition N/A
Copyright N/A
Levelled N/A

Surveyed 1891
Revised 1906
Edition 1906
Copyright N/A
Levelled N/A

Powered by OS

Produced by
Groundsure Insights
T: 08444 159000
E: info@groundsure.com
W: www.groundsure.com

© Crown copyright and database rights 2024 Ordnance Survey 100035207

Production date: 17 May 2024

Map legend available at:
www.groundsure.com/sites/default/files/groundsure_legend.pdf

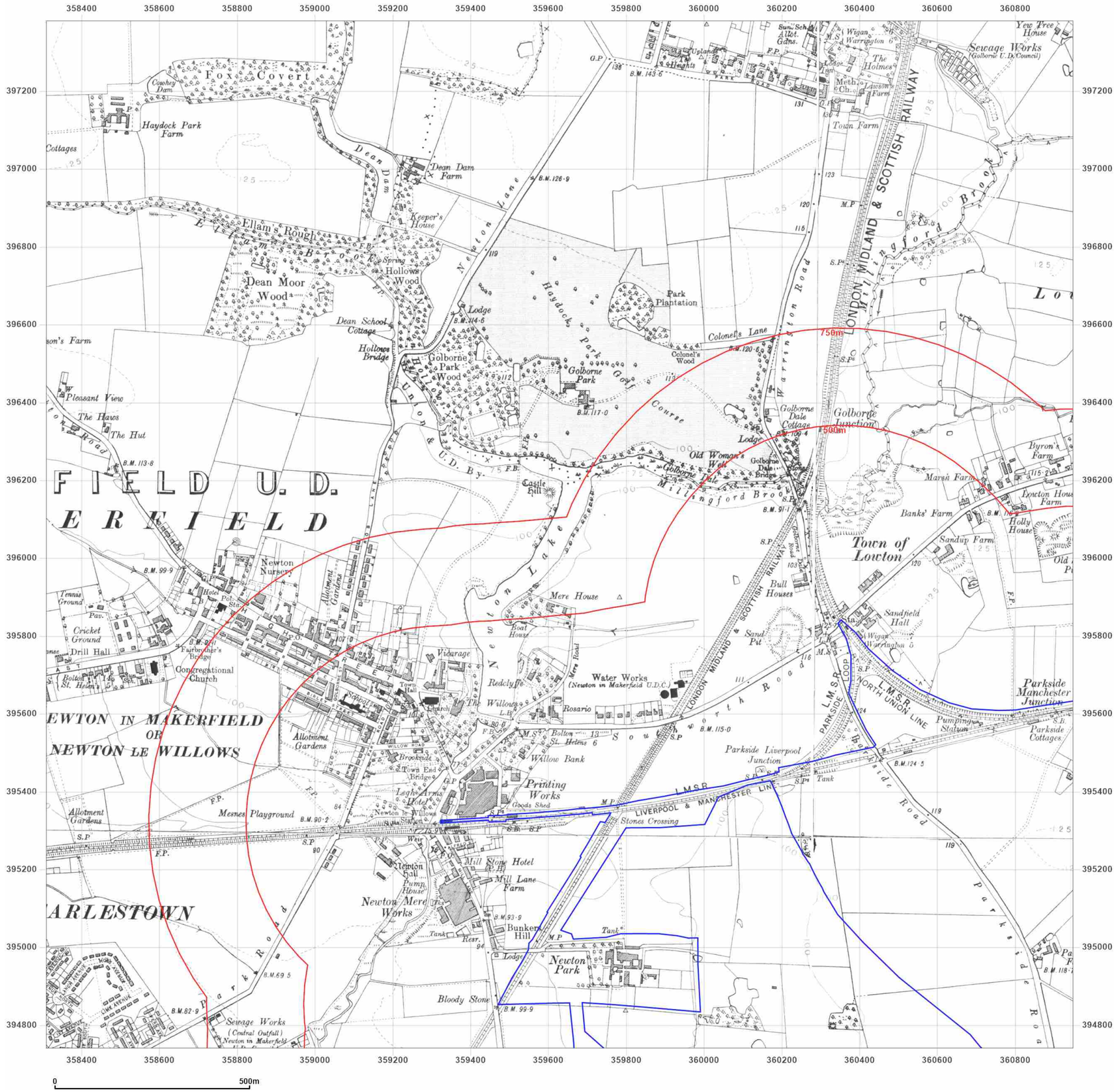

Groundsure INSIGHTS

Site Details:

Parkside East, Junction 22 M6,
St Helens

Client Ref: 8362
Report Ref: GS-OCF-42S-9GF-7DY_SS_1_2
Grid Ref: 359628, 396060

Map Name: County Series

Map date: **1926-1929**

Scale: 1:10,560

Printed at: 1:10,560

N
W E
S

Surveyed 1847
Revised 1926
Edition 1926
Copyright 1929
Levelled 1926

Surveyed 1847
Revised 1925
Edition 1925
Copyright N/A
Levelled 1929

Surveyed 1846
Revised 1926
Edition N/A
Copyright N/A
Levelled N/A

Surveyed 1847
Revised 1926
Edition 1926
Copyright 1929
Levelled 1926

Powered by OS

Produced by
Groundsure Insights
T: 08444 159000
E: info@groundsure.com
W: www.groundsure.com

© Crown copyright and database rights 2024 Ordnance Survey 100035207

Production date: 17 May 2024

Map legend available at:
www.groundsure.com/sites/default/files/groundsure_legend.pdf

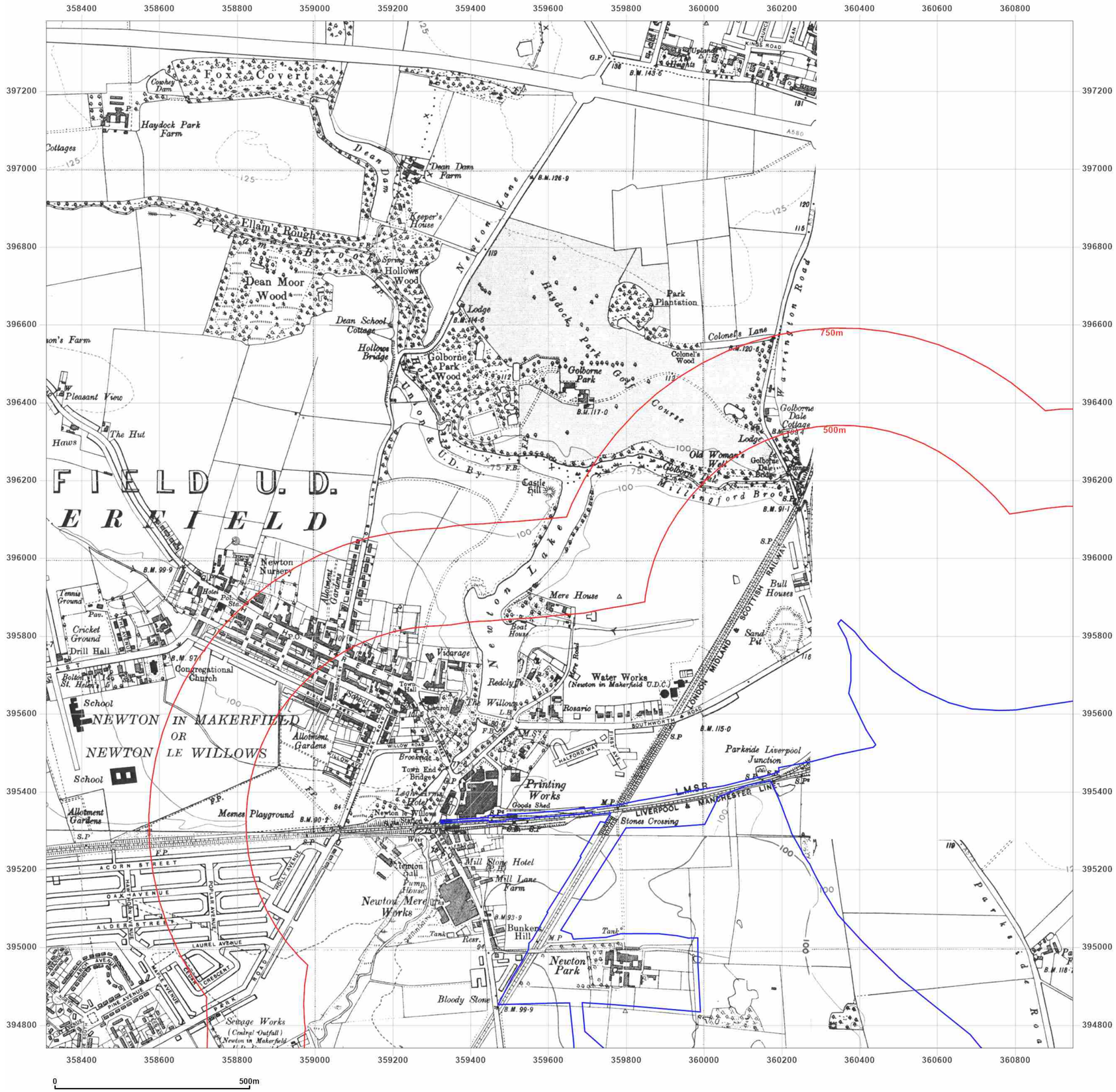

Groundsure INSIGHTS

Site Details:

Parkside East, Junction 22 M6,
St Helens

Client Ref: 8362
Report Ref: GS-OCF-42S-9GF-7DY_SS_1_2
Grid Ref: 359628, 396060

Map Name: County Series

Map date: **1938**

Scale: 1:10,560

Printed at: 1:10,560

N
W E
S

Surveyed 1847
Revised 1938
Edition 1938
Copyright N/A
Levelled 1927

Surveyed 1846
Revised 1938
Edition N/A
Copyright N/A
Levelled 1926

Surveyed 1847
Revised 1938
Edition 1938
Copyright N/A
Levelled 1927

Powered by OS

Produced by
Groundsure Insights
T: 08444 159000
E: info@groundsure.com
W: www.groundsure.com

© Crown copyright and database rights 2024 Ordnance Survey 100035207

Production date: 17 May 2024

Map legend available at:
www.groundsure.com/sites/default/files/groundsure_legend.pdf

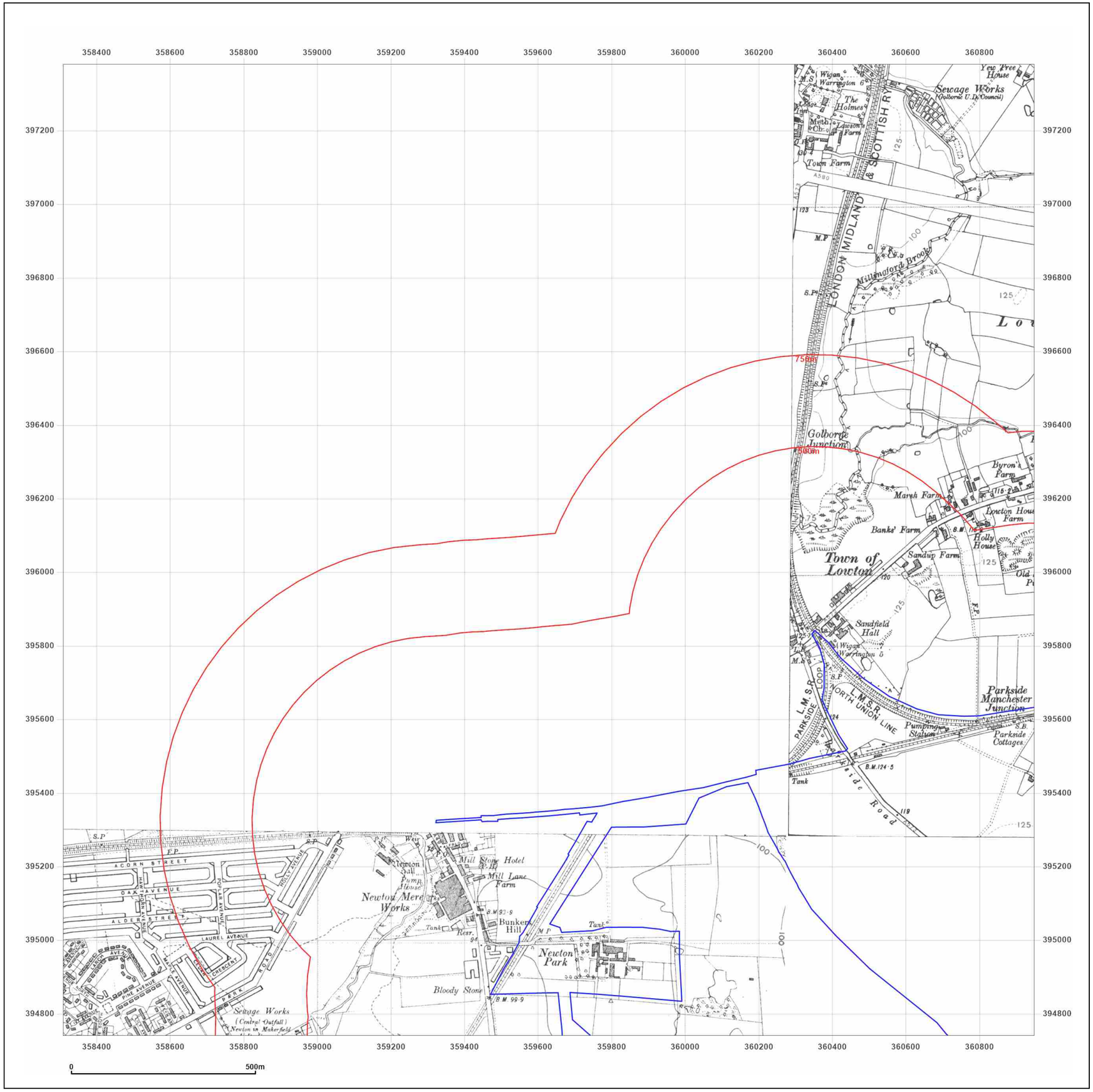

Groundsure INSIGHTS

Site Details:

Parkside East, Junction 22 M6,
St Helens

Client Ref: 8362
Report Ref: GS-OCF-42S-9GF-7DY_SS_1_2
Grid Ref: 359628, 396060

Map Name: County Series

Map date: **1938**

Scale: 1:10,560

Printed at: 1:10,560

N
W E
S

Surveyed 1847
Revised 1938
Edition 1938
Copyright N/A
Levelled 1927

Surveyed 1846
Revised 1938
Edition N/A
Copyright N/A
Levelled 1926

Powered by OS

Produced by
Groundsure Insights
T: 08444 159000
E: info@groundsure.com
W: www.groundsure.com

© Crown copyright and database rights 2024 Ordnance Survey 100035207

Production date: 17 May 2024

Map legend available at:
www.groundsure.com/sites/default/files/groundsure_legend.pdf

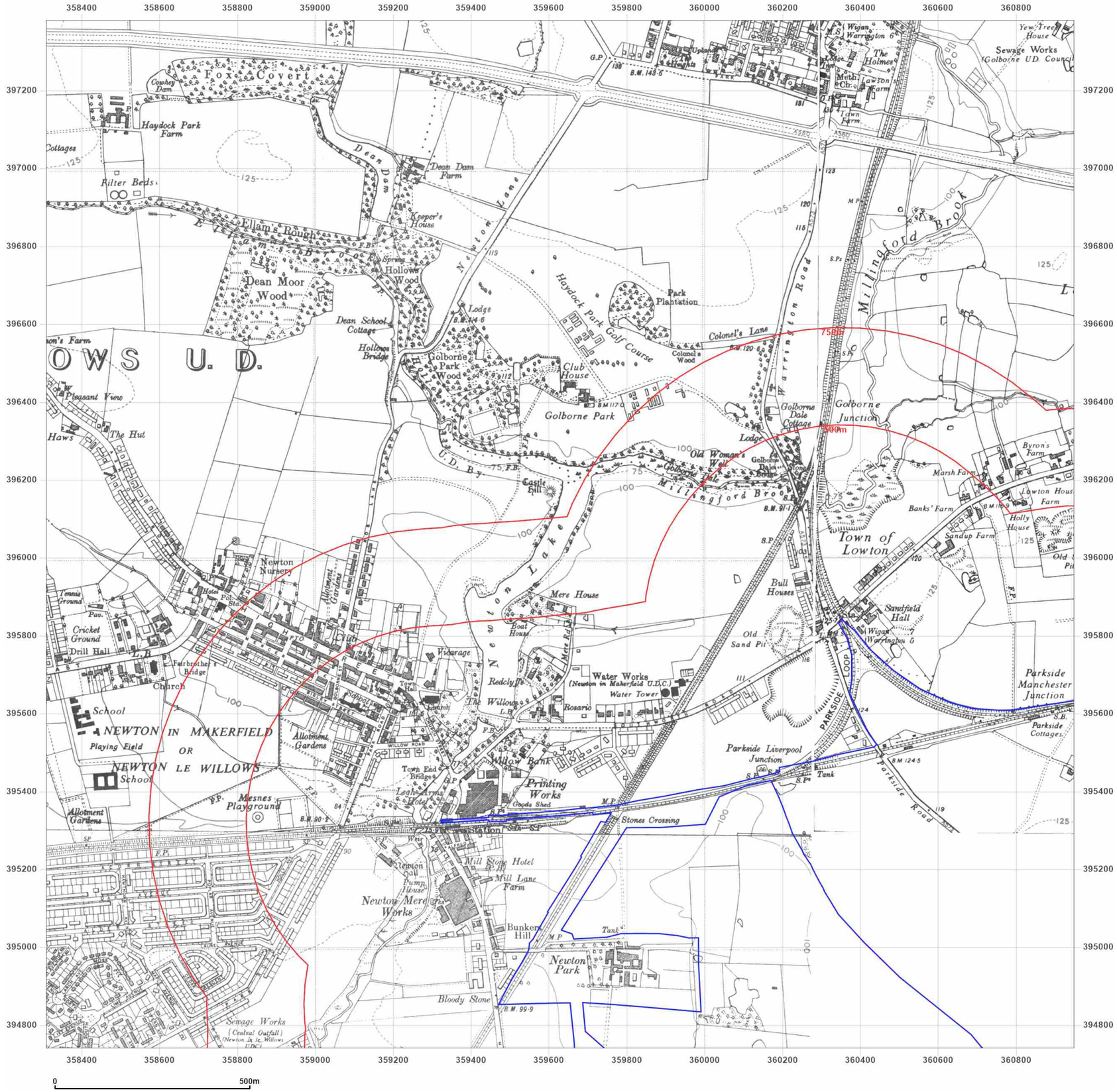

Groundsure INSIGHTS

Site Details:

Parkside East, Junction 22 M6,
St Helens

Client Ref: 8362
Report Ref: GS-OCF-42S-9GF-7DY_SS_1_2
Grid Ref: 359628, 396060

Map Name: County Series

Map date: **1947-1950**

Scale: 1:10,560

Printed at: 1:10,560

N
W E
S

Surveyed 1847
Revised 1950
Edition N/A
Copyright N/A
Levelled 1949

Surveyed 1847
Revised 1950
Edition N/A
Copyright N/A
Levelled 1949

Surveyed 1846
Revised 1947
Edition N/A
Copyright N/A
Levelled N/A

Powered by OS

Produced by
Groundsure Insights
T: 08444 159000
E: info@groundsure.com
W: www.groundsure.com

© Crown copyright and database rights 2024 Ordnance Survey 100035207

Production date: 17 May 2024

Map legend available at:
www.groundsure.com/sites/default/files/groundsure_legend.pdf

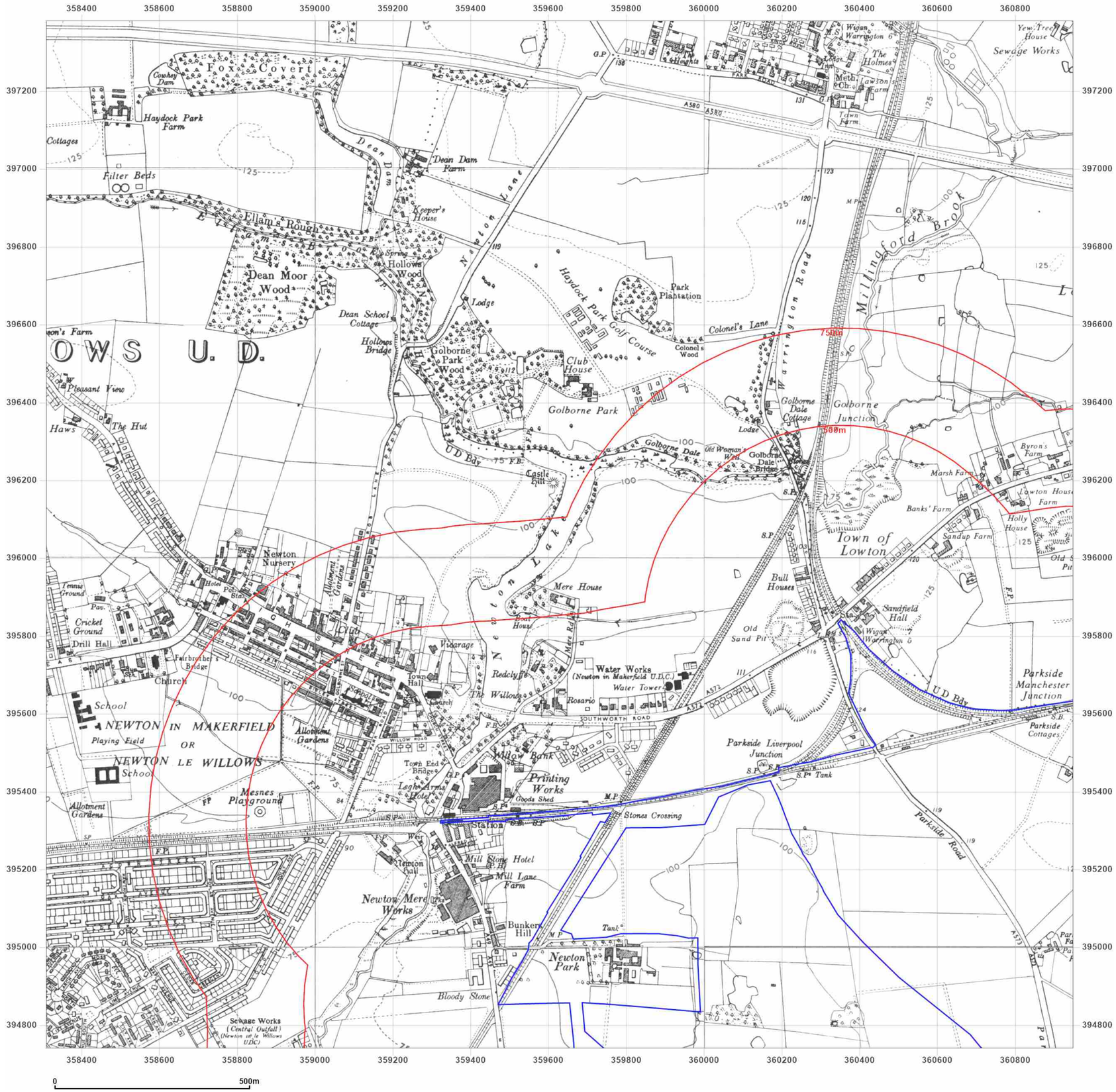

Groundsure INSIGHTS

Site Details:

Parkside East, Junction 22 M6,
St Helens

Client Ref: 8362
Report Ref: GS-OCF-42S-9GF-7DY_SS_1_2
Grid Ref: 359628, 396060

Map Name: Provisional

Map date: **1955-1956**

Scale: 1:10,560

Printed at: 1:10,560

N
W E
S

Surveyed 1945
Revised 1955
Edition N/A
Copyright 1956
Levelled N/A

Surveyed N/A
Revised 1955
Edition N/A
Copyright 1955
Levelled N/A

Surveyed 1949
Revised 1955
Edition N/A
Copyright 1956
Levelled N/A

Surveyed N/A
Revised 1955
Edition N/A
Copyright 1955
Levelled N/A

Powered by OS

Produced by
Groundsure Insights
T: 08444 159000
E: info@groundsure.com
W: www.groundsure.com

© Crown copyright and database rights 2024 Ordnance Survey 100035207

Production date: 17 May 2024

Map legend available at:
www.groundsure.com/sites/default/files/groundsure_legend.pdf

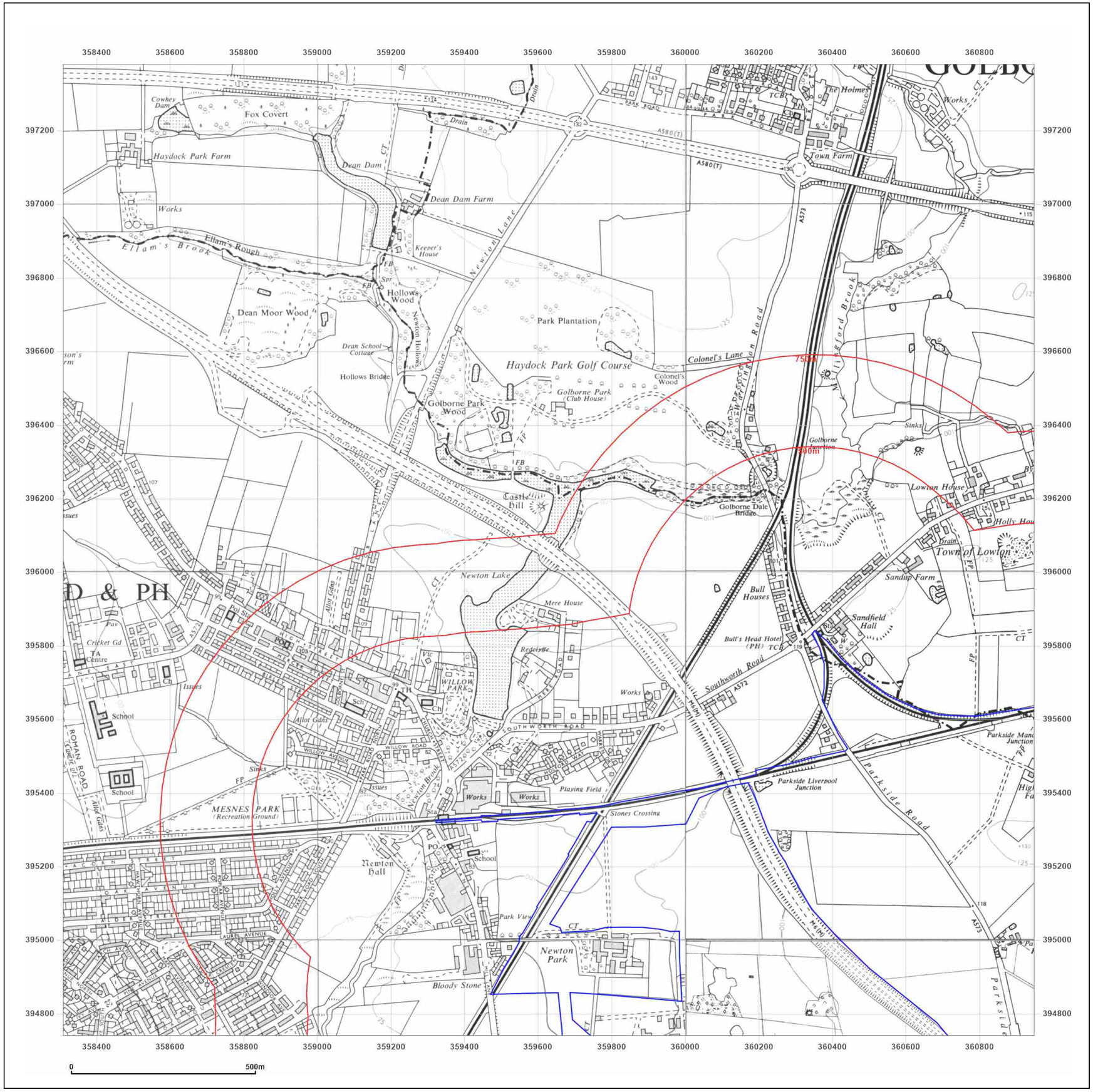

Groundsure INSIGHTS

Site Details:

Parkside East, Junction 22 M6,
St Helens

Client Ref: 8362
Report Ref: GS-OCF-42S-9GF-7DY_SS_1_2
Grid Ref: 359628, 396060

Map Name: Provisional

Map date: **1964-1965**

Scale: 1:10,560

Printed at: 1:10,560

N
W E
S

Surveyed 1965
Revised 1965
Edition N/A
Copyright 1965
Levelled N/A

Surveyed 1959
Revised 1963
Edition N/A
Copyright 1965
Levelled N/A

Surveyed 1965
Revised 1965
Edition N/A
Copyright N/A
Levelled N/A

Surveyed N/A
Revised 1964
Edition N/A
Copyright 1964
Levelled N/A

Powered by OS

Produced by
Groundsure Insights
T: 08444 159000
E: info@groundsure.com
W: www.groundsure.com

© Crown copyright and database rights 2024 Ordnance Survey 100035207

Production date: 17 May 2024

Map legend available at:
www.groundsure.com/sites/default/files/groundsure_legend.pdf

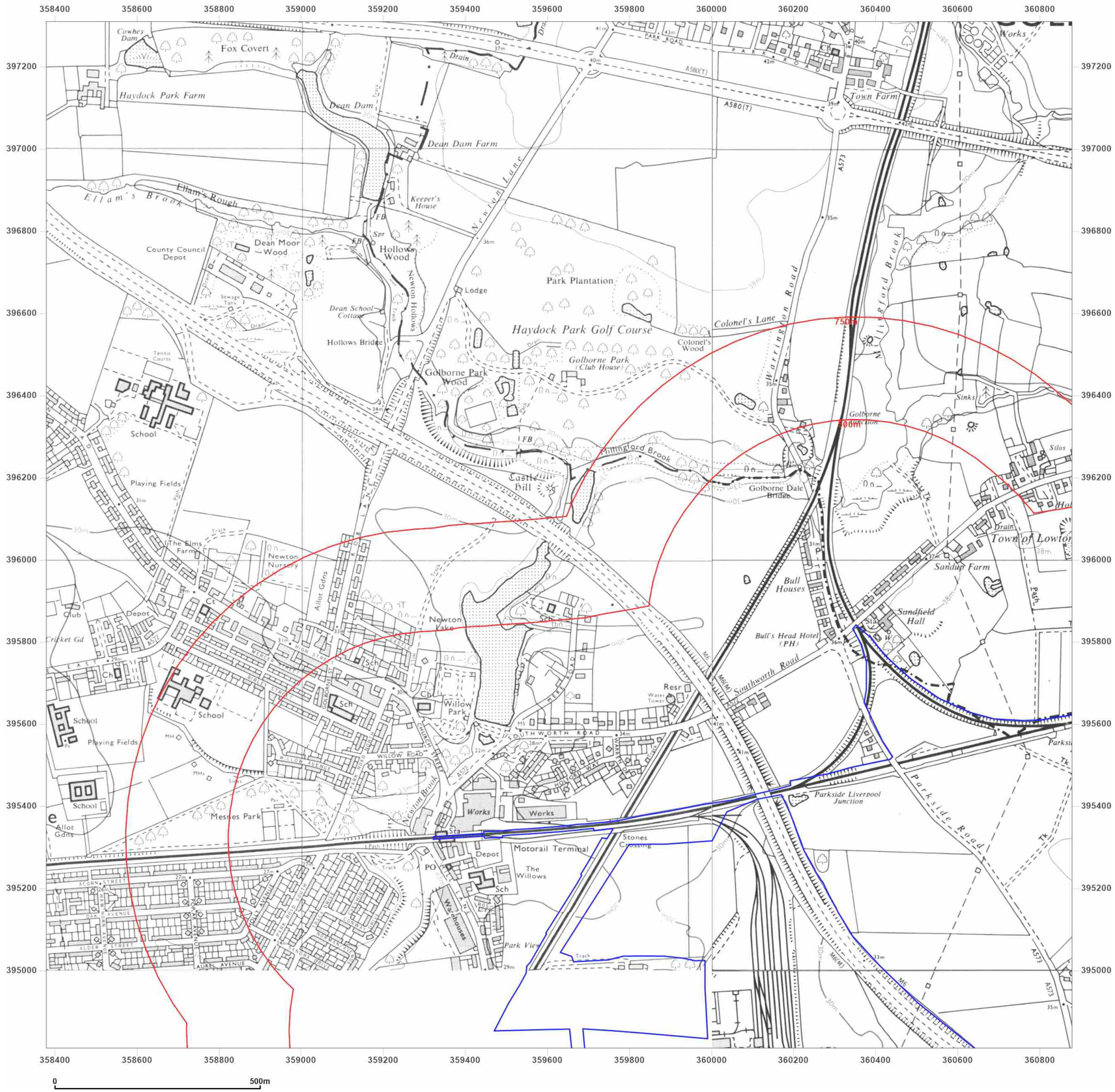

Groundsure INSIGHTS

Site Details:

Parkside East, Junction 22 M6,
St Helens

Client Ref: 8362
Report Ref: GS-OCF-42S-9GF-7DY_SS_1_2
Grid Ref: 359628, 396060

Map Name: National Grid

Map date: **1972-1977**

Scale: 1:10,000

Printed at: 1:10,000

N
W E
S

Surveyed 1972
Revised 1975
Edition N/A
Copyright 1975
Levelled 1964

Surveyed 1971
Revised 1972
Edition N/A
Copyright 1972
Levelled N/A

Surveyed 1975
Revised 1977
Edition N/A
Copyright 1977
Levelled 1975

Powered by OS

Produced by
Groundsure Insights
T: 08444 159000
E: info@groundsure.com
W: www.groundsure.com

© Crown copyright and database rights 2024 Ordnance Survey 100035207

Production date: 17 May 2024

Map legend available at:
www.groundsure.com/sites/default/files/groundsure_legend.pdf

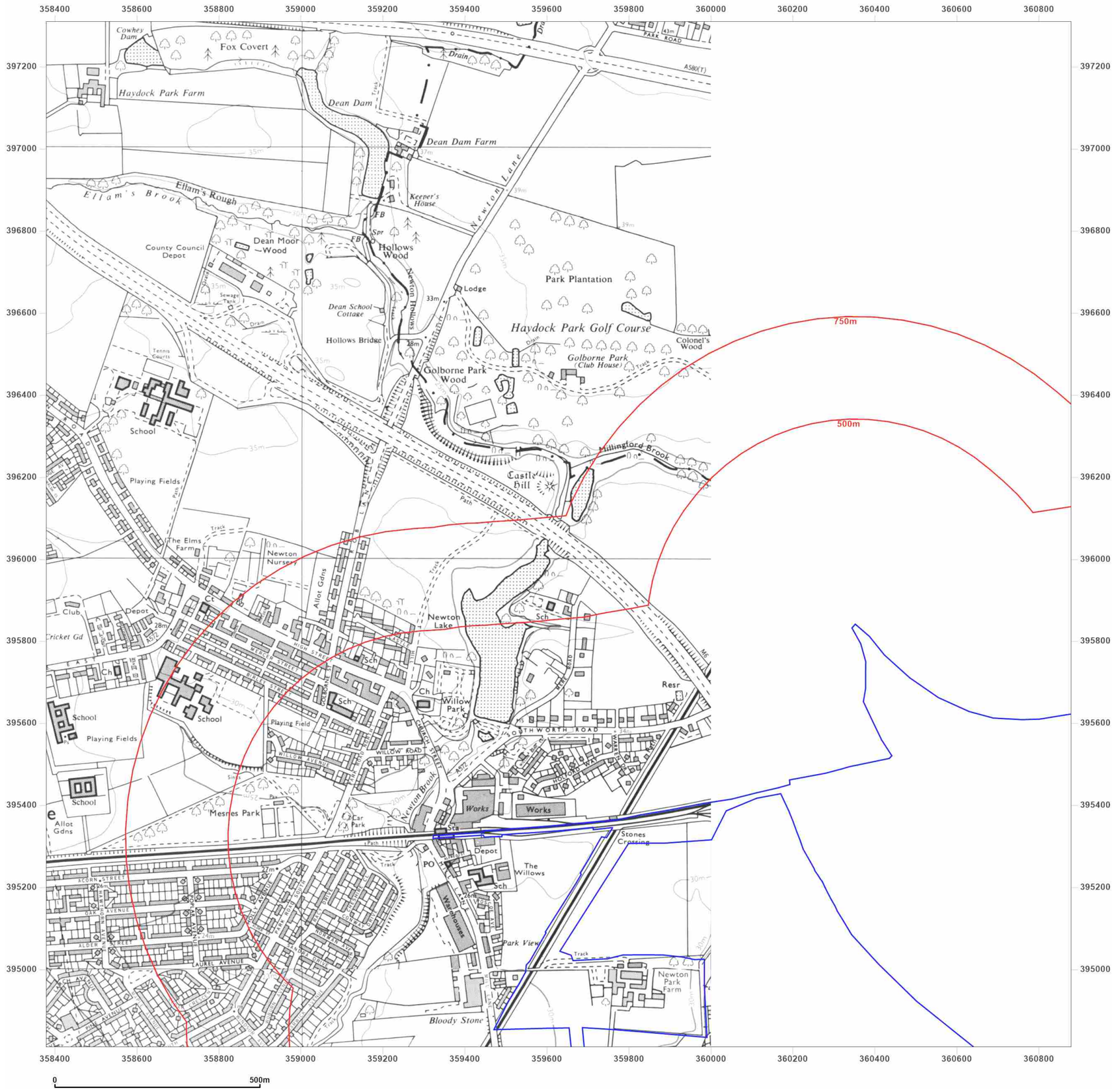

Groundsure INSIGHTS

Site Details:

Parkside East, Junction 22 M6,
St Helens

Client Ref: 8362
Report Ref: GS-OCF-42S-9GF-7DY_SS_1_2
Grid Ref: 359628, 396060

Map Name: National Grid

Map date: **1978-1981**

Scale: 1:10,000

Printed at: 1:10,000

N
W E
S

Surveyed 1981
Revised 1981
Edition N/A
Copyright 1981
Levelled 1981

Surveyed 1975
Revised 1977
Edition N/A
Copyright 1978
Levelled 1973

Powered by OS

Produced by
Groundsure Insights
T: 08444 159000
E: info@groundsure.com
W: www.groundsure.com

© Crown copyright and database rights 2024 Ordnance Survey 100035207

Production date: 17 May 2024

Map legend available at:
www.groundsure.com/sites/default/files/groundsure_legend.pdf

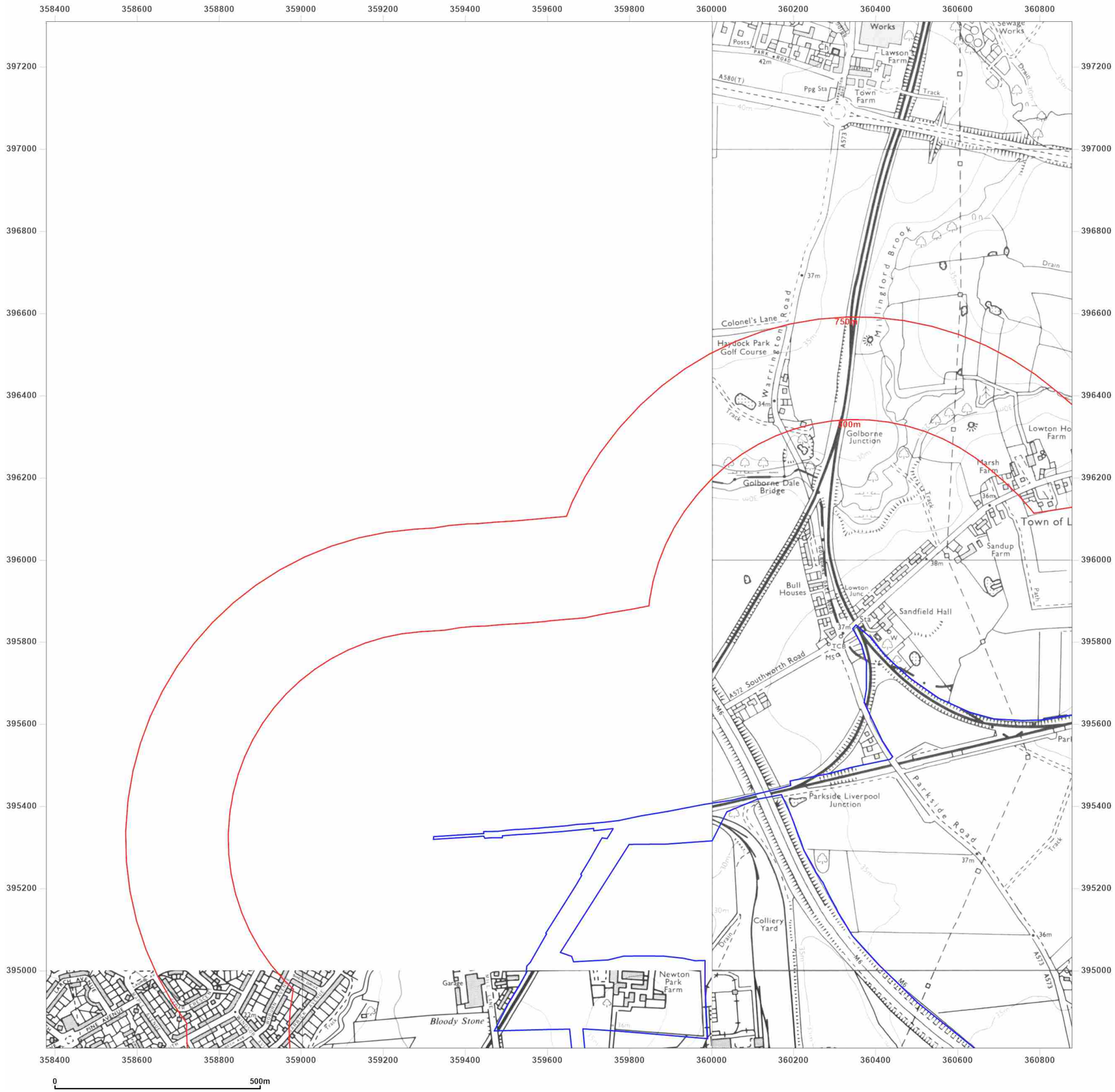

Groundsure INSIGHTS

Site Details:

Parkside East, Junction 22 M6,
St Helens

Client Ref: 8362
Report Ref: GS-OCF-42S-9GF-7DY_SS_1_2
Grid Ref: 359628, 396060

Map Name: National Grid

Map date: **1984-1989**

Scale: 1:10,000

Printed at: 1:10,000

N
W E
S

Surveyed 1982
Revised 1984
Edition N/A
Copyright 1984
Levelled 1981

Surveyed 1989
Revised 1989
Edition N/A
Copyright N/A
Levelled N/A

Surveyed 1986
Revised 1987
Edition N/A
Copyright 1987
Levelled 1981

Powered by OS

Produced by
Groundsure Insights
T: 08444 159000
E: info@groundsure.com
W: www.groundsure.com

© Crown copyright and database rights 2024 Ordnance Survey 100035207

Production date: 17 May 2024

Map legend available at:
www.groundsure.com/sites/default/files/groundsure_legend.pdf

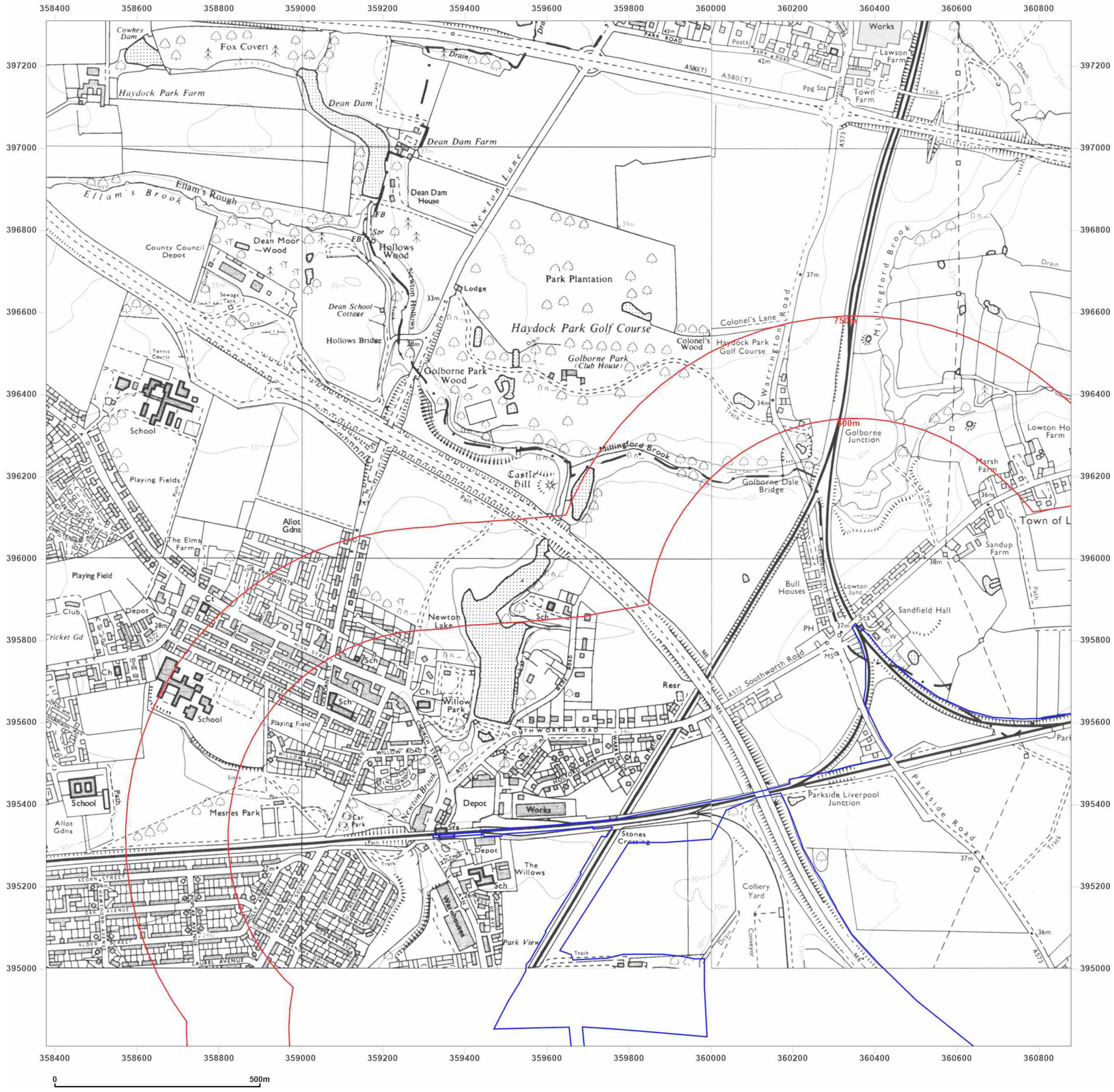

Groundsure INSIGHTS

Site Details:

Parkside East, Junction 22 M6,
St Helens

Client Ref: 8362
Report Ref: GS-OCF-42S-9GF-7DY_SS_1_2
Grid Ref: 359628, 396060

Map Name: National Grid

Map date: **1992-1994**

Scale: 1:10,000

Printed at: 1:10,000

N
W E
S

Surveyed 1981
Revised 1994
Edition N/A
Copyright 1994
Levelled 1981

Surveyed 1982
Revised 1992
Edition N/A
Copyright 1992
Levelled 1981

Powered by OS

Produced by
Groundsure Insights
T: 08444 159000
E: info@groundsure.com
W: www.groundsure.com

© Crown copyright and database rights 2024 Ordnance Survey 100035207

Production date: 17 May 2024

Map legend available at:
www.groundsure.com/sites/default/files/groundsure_legend.pdf

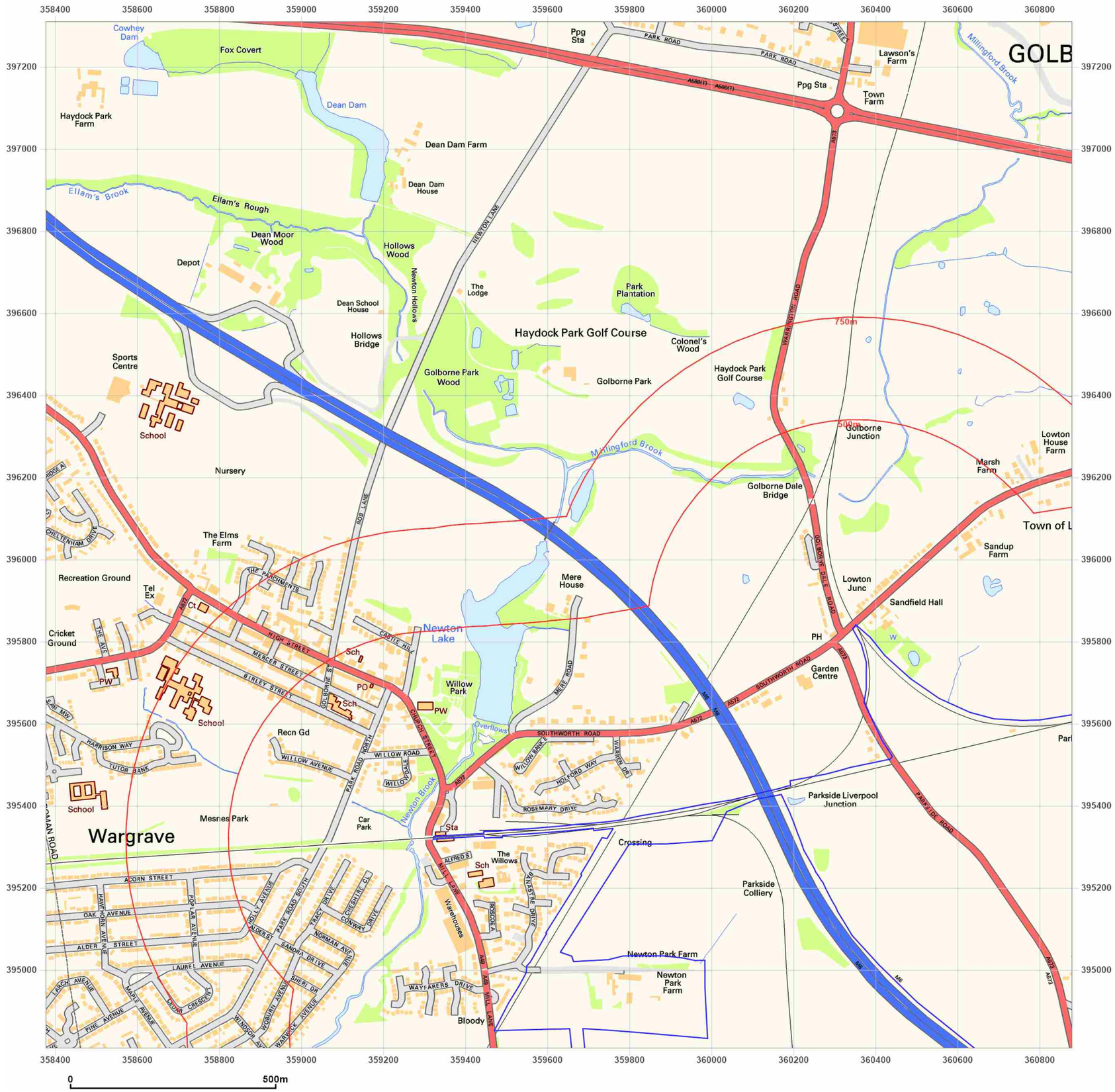

Groundsure INSIGHTS

Site Details:

Parkside East, Junction 22 M6,
St Helens

Client Ref: 8362
Report Ref: GS-OCF-42S-9GF-7DY_SS_1_2
Grid Ref: 359628, 396060

Map Name: National Grid

Map date: **2001**

Scale: 1:10,000

Printed at: 1:10,000

N
W E
S

2001

Powered by OS

Produced by
Groundsure Insights
T: 08444 159000
E: info@groundsure.com
W: www.groundsure.com

© Crown copyright and database rights 2024 Ordnance Survey 100035207

Production date: 17 May 2024

Map legend available at:
www.groundsure.com/sites/default/files/groundsure_legend.pdf

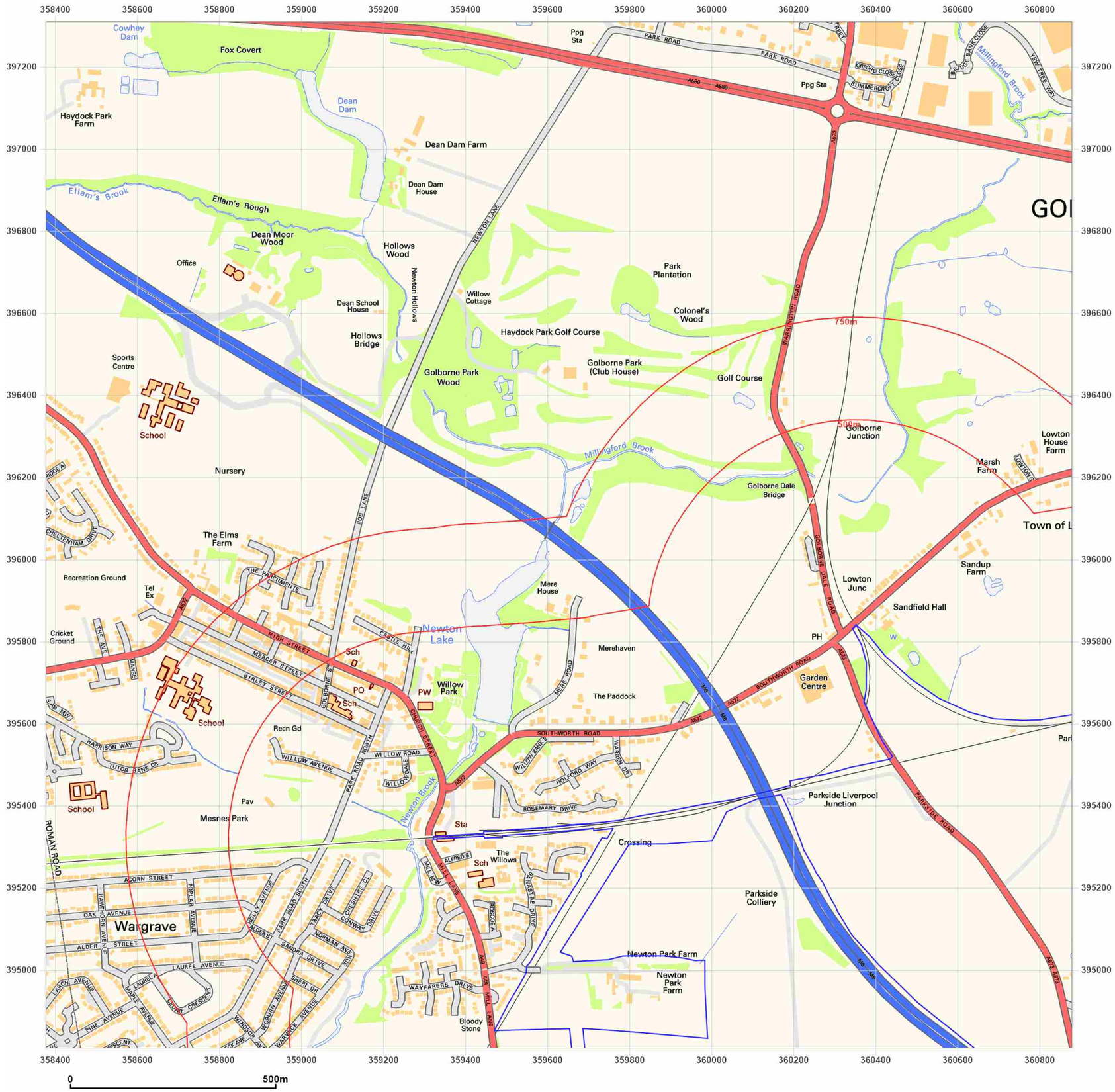

Groundsure INSIGHTS

Site Details:

Parkside East, Junction 22 M6,
St Helens

Client Ref: 8362
Report Ref: GS-OCF-42S-9GF-7DY_SS_1_2
Grid Ref: 359628, 396060

Map Name: National Grid

Map date: **2010**

Scale: 1:10,000

Printed at: 1:10,000

N
W E
S

2010

Powered by OS

Produced by
Groundsure Insights
T: 08444 159000
E: info@groundsure.com
W: www.groundsure.com

© Crown copyright and database rights 2024 Ordnance Survey 100035207

Production date: 17 May 2024

Map legend available at:
www.groundsure.com/sites/default/files/groundsure_legend.pdf

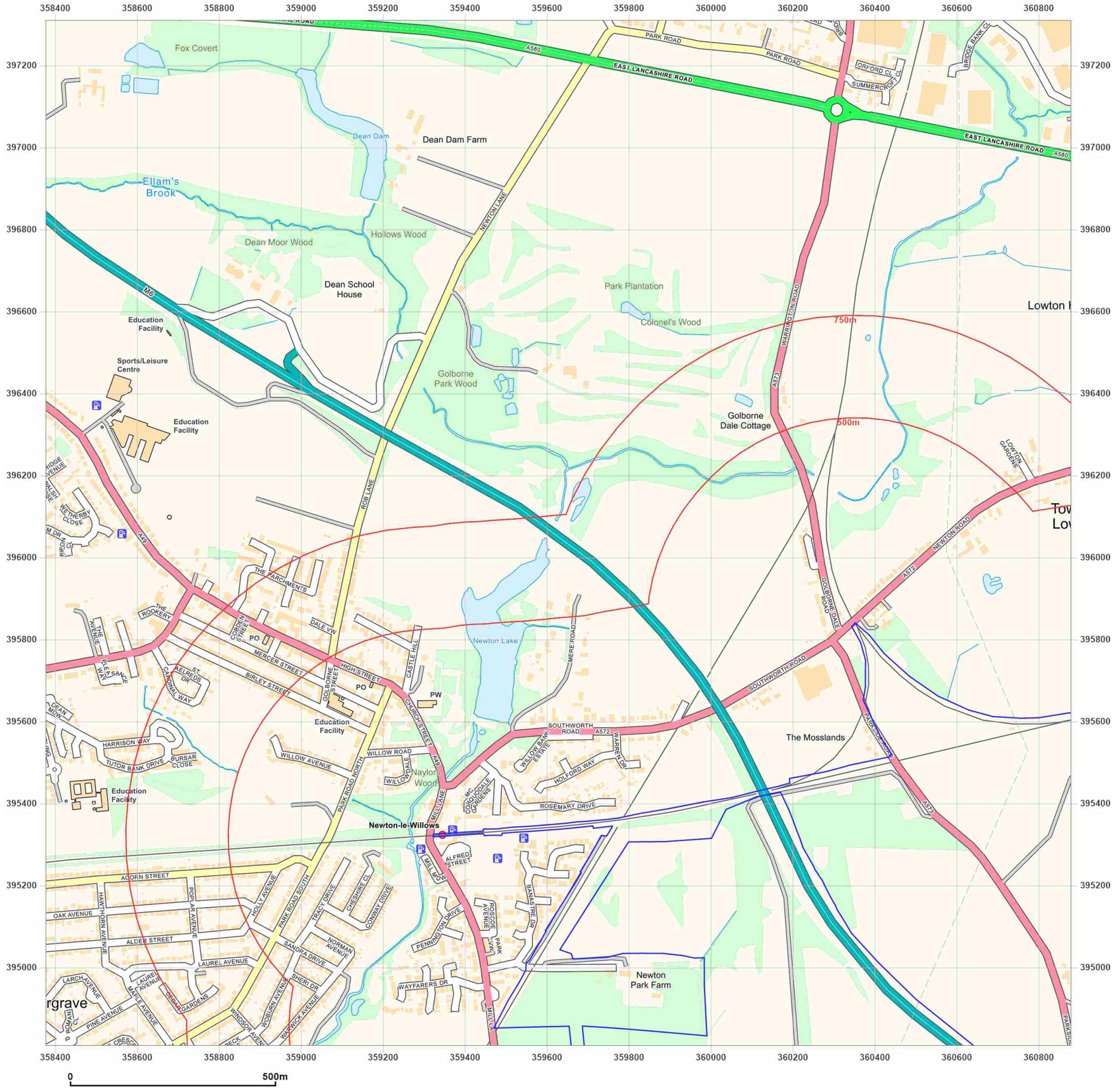

Groundsure INSIGHTS

Site Details:

Parkside East, Junction 22 M6,
St Helens

Client Ref: 8362
Report Ref: GS-OCF-42S-9GF-7DY_SS_1_2
Grid Ref: 359628, 396060

Map Name: National Grid

Map date: **2024**

Scale: 1:10,000

Printed at: 1:10,000

N
W E
S

2024

Powered by OS

Produced by
Groundsure Insights
T: 08444 159000
E: info@groundsure.com
W: www.groundsure.com

© Crown copyright and database rights 2024 Ordnance Survey 100035207

Production date: 17 May 2024

Map legend available at:
www.groundsure.com/sites/default/files/groundsure_legend.pdf

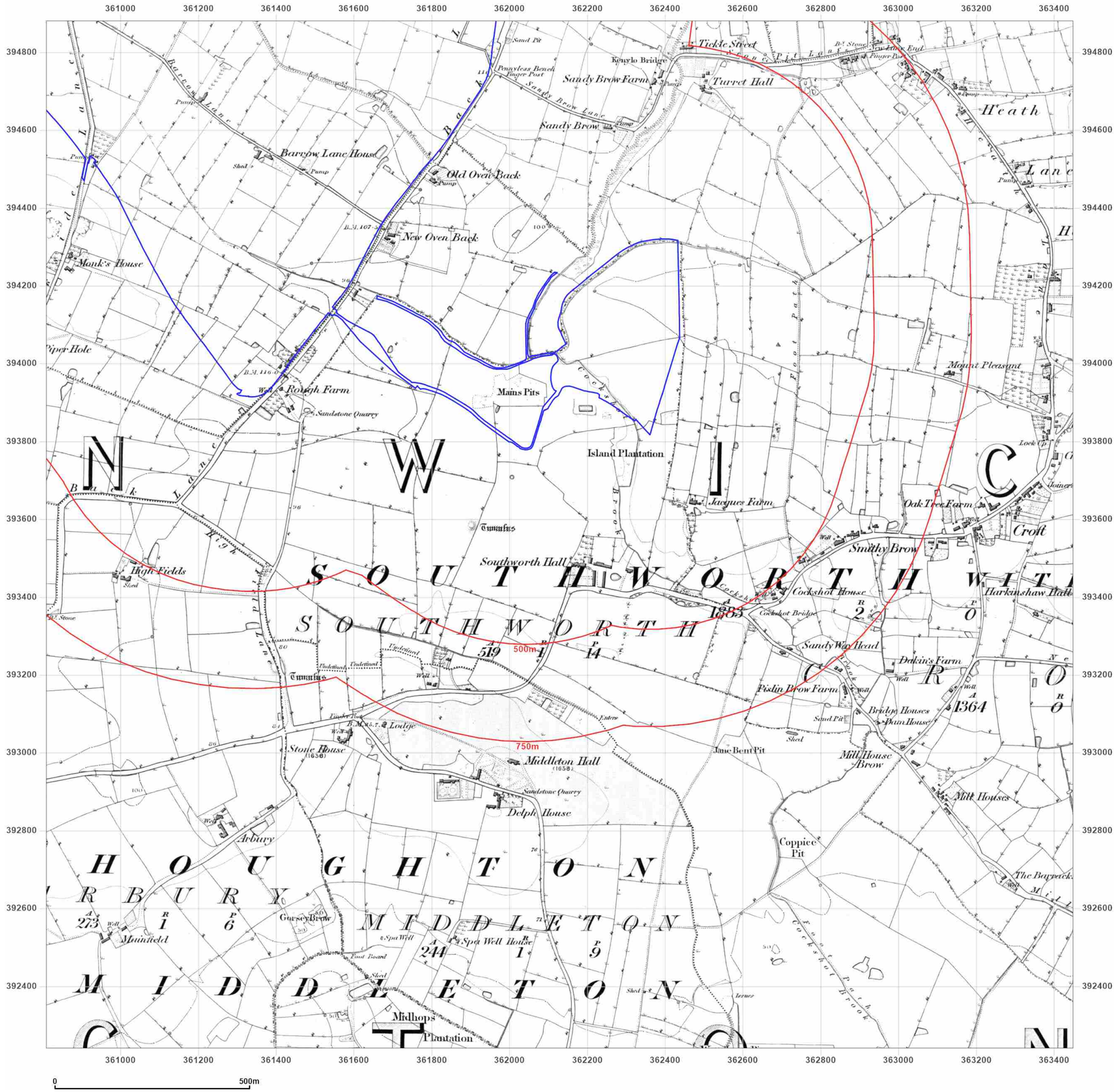

Site Details:

Parkside East, Junction 22 M6,
St Helens

Client Ref: 8362
Report Ref: GS-OCF-42S-9GF-7DY_SS_2_1
Grid Ref: 362128, 393560

Map Name: County Series

Map date: **1849**

Scale: 1:10,560

Printed at: 1:10,560

N
W E
S

Surveyed 1847
Revised N/A
Edition 1849
Copyright N/A
Levelled N/A

Powered by OS

Produced by
Groundsure Insights
T: 08444 159000
E: info@groundsure.com
W: www.groundsure.com

© Crown copyright and database rights 2024 Ordnance Survey 100035207

Production date: 17 May 2024

Map legend available at:
www.groundsure.com/sites/default/files/groundsure_legend.pdf

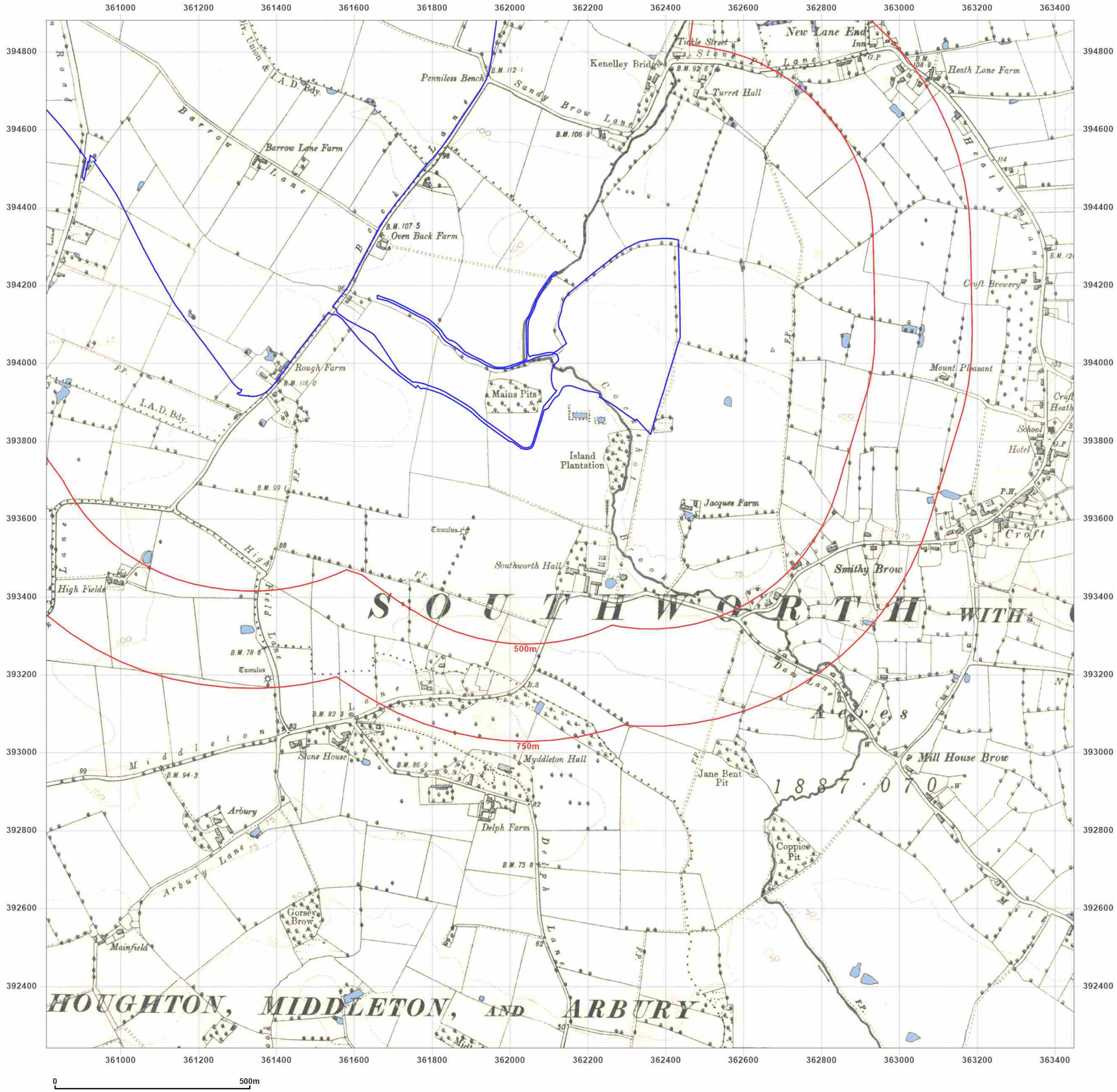

0 500m

Groundsure INSIGHTS

Site Details:

Parkside East, Junction 22 M6,
St Helens

Client Ref: 8362
Report Ref: GS-OCF-42S-9GF-7DY_SS_2_1
Grid Ref: 362128, 393560

Map Name: County Series

Map date: **1891**

Scale: 1:10,560

Printed at: 1:10,560

N W E S

Surveyed 1891
Revised 1891
Edition 1891
Copyright N/A
Levelled N/A

Powered by OS

Produced by
Groundsure Insights
T: 08444 159000
E: info@groundsure.com
W: www.groundsure.com

© Crown copyright and database rights 2024 Ordnance Survey 100035207

Production date: 17 May 2024

Map legend available at:
www.groundsure.com/sites/default/files/groundsure_legend.pdf

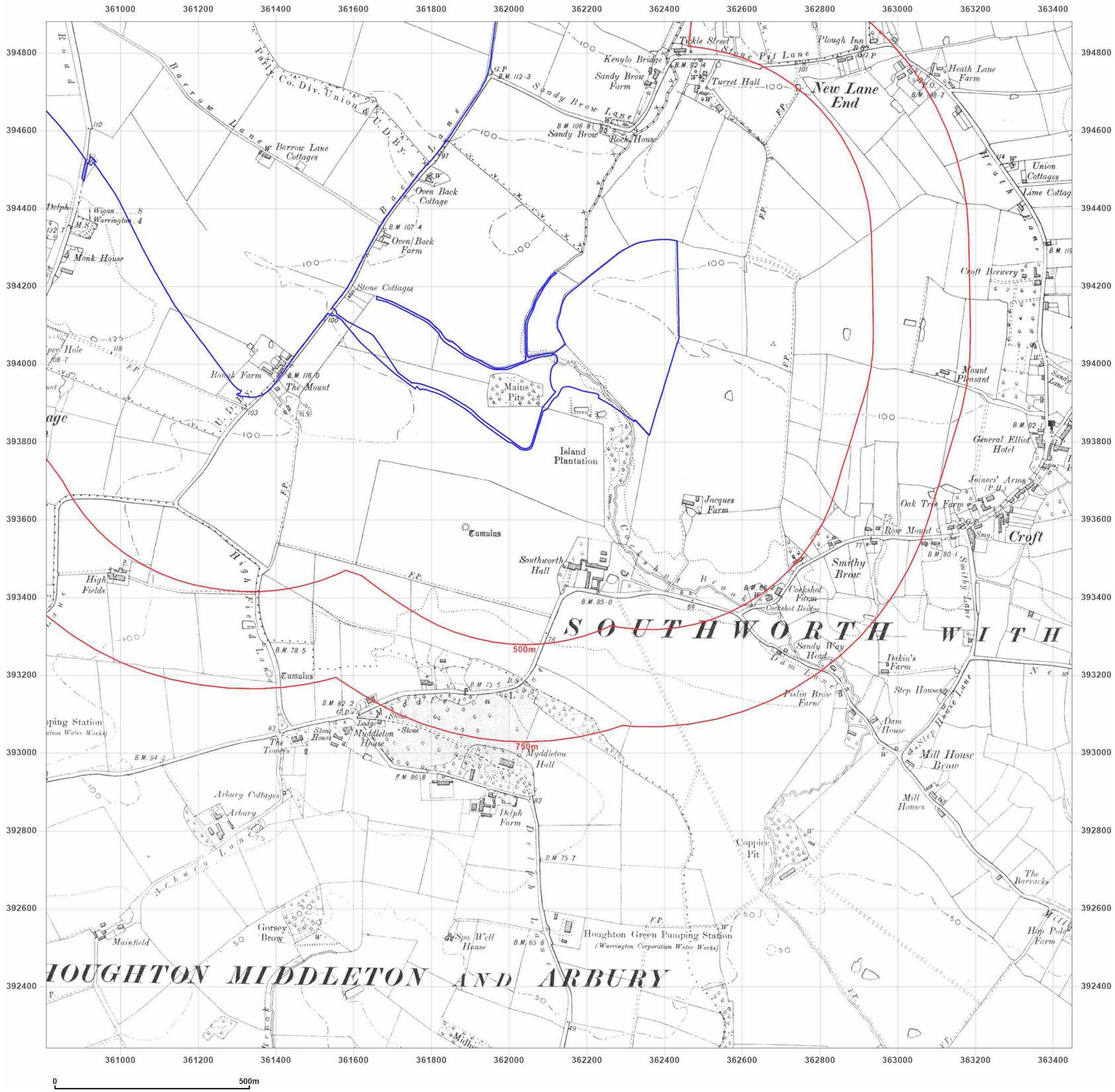
New Lane End
SOUTHWORTH WITH
HOUGHTON MIDDLETON AND ARBURY
500m
750m
Barrow Lane
Barrow Lane Cottages
Sandy Brow Lane
Sandy Brow Farm
Kenyon Bridge
Turret Hall
Plough Inn
Heath Lane Farm
Union Cottages
Lime Cottages
Oven Back Cottage
Oven Back Farm
Stone Cottages
Monk House
Rough Farm
The Mount
Mains Pits
Island Plantation
Croft Brewery
Mount Pleasant
General Elliot Hotel
Joiners' Arms
Oak Tree Farm
Rose Mount
Croft
Smithy Brow
Cockshot Farm
Cockshot Bridge
Southworth Hall
Jacques Farm
Tumulus
High Fields
Sandy Way Head
Dakin's Farm
Step Houses
Peslin Brow Farm
Dam House
Mill House Brow
Mill Houses
Coppice Pit
The Barracks
Hop Pole Farm
Lodge
Middleton House
Middleton Hall
The Towers
Stone House
Arbury Cottages
Arbury
Delph Farm
Mainfield
Gorsey Brow
Spa Well House
Houghton Green Pumping Station
(Warrington Corporation Water Works)
Delph
Monk House
Wigan 8
Warrington 4
Pump Station
(Warrington Water Works)
Parly. Co. Div. Union & U.D.By.
Back Lane
Sandy Brow Lane
Stone Pit Lane
Tickle Street
Heath Lane
Dam Lane
Smithy Lane
Mill House Lane
Arbury Lane
Delph Lane
High Field Lane
Cockshot Brook
Dam Brook
Middleton Brook
Trent
Road
Footpath
Footbridge
Weir
Spring
Stone
Sand Pit
Lime Kiln
Gas Tank
Sewage Works
Sewage Farm
Water Tank
Pump
Post Office
Telegraph Office
Milestone
Boundary Stone
Cattle Grid
Gate
Sluice
Tunnel
Cutting
Embankment
Level Crossing
Railway Station
Railway Tunnel
Railway Bridge
Railway Viaduct
Railway Cutting
Railway Embankment
Railway Level Crossing
Railway Gate
Railway Footbridge
Railway Footpath
Railway Footpath Bridge
Railway Footpath Tunnel
Railway Footpath Level Crossing
Railway Footpath Gate
Railway Footpath Footbridge
Railway Footpath Footpath
Railway Footpath Footpath Bridge
Railway Footpath Footpath Tunnel
Railway Footpath Footpath Level Crossing
Railway Footpath Footpath Gate
Railway Footpath Footpath Footbridge
Railway Footpath Footpath Footpath
Railway Footpath Footpath Footpath Bridge
Railway Footpath Footpath Footpath Tunnel
Railway Footpath Footpath Footpath Level Crossing
Railway Footpath Footpath Footpath Gate
Railway Footpath Footpath Footpath Footbridge
Railway Footpath Footpath Footpath Footpath
Railway Footpath Footpath Footpath Footpath Bridge
Railway Footpath Footpath Footpath Footpath Tunnel
Railway Footpath Footpath Footpath Footpath Level Crossing
Railway Footpath Footpath Footpath Footpath Gate
Railway Footpath Footpath Footpath Footpath Footbridge
Railway Footpath Footpath Footpath Footpath Footpath
Railway Footpath Footpath Footpath Footpath Footpath Bridge
Railway Footpath Footpath Footpath Footpath Footpath Tunnel
Railway Footpath Footpath Footpath Footpath Footpath Level Crossing
Railway Footpath Footpath Footpath Footpath Footpath Gate
Railway Footpath Footpath Footpath Footpath Footpath Footbridge
Railway Footpath Footpath Footpath Footpath Footpath Footpath
Railway Footpath Footpath Footpath Footpath Footpath Footpath Bridge
Railway Footpath Footpath Footpath Footpath Footpath Footpath Tunnel
Railway Footpath Footpath Footpath Footpath Footpath Footpath Level Crossing
Railway Footpath Footpath Footpath Footpath Footpath Footpath Gate
Railway Footpath Footpath Footpath Footpath Footpath Footpath Footbridge
Railway Footpath Footpath Footpath Footpath Footpath Footpath Footpath
Railway Footpath Footpath Footpath Footpath Footpath Footpath Footpath Bridge
Railway Footpath Footpath Footpath Footpath Footpath Footpath Footpath Tunnel
Railway Footpath Footpath Footpath Footpath Footpath Footpath Footpath Level Crossing
Railway Footpath Footpath Footpath Footpath Footpath Footpath Footpath Gate
Railway Footpath Footpath Footpath Footpath Footpath Footpath Footpath Footbridge
Railway Footpath Footpath Footpath Footpath Footpath Footpath Footpath Footpath
Railway Footpath Footpath Footpath Footpath Footpath Footpath Footpath Footpath Bridge
Railway Footpath Footpath Footpath Footpath Footpath Footpath Footpath Footpath Tunnel
Railway Footpath Footpath Footpath Footpath Footpath Footpath Footpath Footpath Level Crossing
Railway Footpath Footpath Footpath Footpath Footpath Footpath Footpath Footpath Gate
Railway Footpath Footpath Footpath Footpath Footpath Footpath Footpath Footpath Footbridge
Railway Footpath Footpath Footpath Footpath Footpath Footpath Footpath Footpath Footpath
Railway Footpath Footpath Footpath Footpath Footpath Footpath Footpath Footpath Footpath Bridge
Railway Footpath Footpath Footpath Footpath Footpath Footpath Footpath Footpath Footpath Tunnel
Railway Footpath Footpath Footpath Footpath Footpath Footpath Footpath Footpath Footpath Level Crossing
Railway Footpath Footpath Footpath Footpath Footpath Footpath Footpath Footpath Footpath Gate
Railway Footpath Footpath Footpath Footpath Footpath Footpath Footpath Footpath Footpath Footbridge
Railway Footpath Footpath Footpath Footpath Footpath Footpath Footpath Footpath Footpath Footpath
Railway Footpath Footpath Footpath Footpath Footpath Footpath Footpath Footpath Footpath Footpath Bridge
Railway Footpath Footpath Footpath Footpath Footpath Footpath Footpath Footpath Footpath Footpath Tunnel
Railway Footpath Footpath Footpath Footpath Footpath Footpath Footpath Footpath Footpath Footpath Level Crossing
Railway Footpath Footpath Footpath Footpath Footpath Footpath Footpath Footpath Footpath Footpath Gate
Railway Footpath Footpath Footpath Footpath Footpath Footpath Footpath Footpath Footpath Footpath Footbridge
Railway Footpath Footpath Footpath Footpath Footpath Footpath Footpath Footpath Footpath Footpath Footpath
Railway Footpath Footpath Footpath Footpath Footpath Footpath Footpath Footpath Footpath Footpath Footpath Bridge
Railway Footpath Footpath Footpath Footpath Footpath Footpath Footpath Footpath Footpath Footpath Footpath Tunnel
Railway Footpath Footpath Footpath Footpath Footpath Footpath Footpath Footpath Footpath Footpath Footpath Level Crossing
Railway Footpath Footpath Footpath Footpath Footpath Footpath Footpath Footpath Footpath Footpath Footpath Gate
Railway Footpath Footpath Footpath Footpath Footpath Footpath Footpath Footpath Footpath Footpath Footpath Footbridge
Railway Footpath Footpath Footpath Footpath Footpath Footpath Footpath Footpath Footpath Footpath Footpath Footpath
Railway Footpath Footpath Footpath Footpath Footpath Footpath Footpath Footpath Footpath Footpath Footpath Footpath Bridge
Railway Footpath Footpath Footpath Footpath Footpath Footpath Footpath Footpath Footpath Footpath Footpath Footpath Tunnel
Railway Footpath Footpath Footpath Footpath Footpath Footpath Footpath Footpath Footpath Footpath Footpath Footpath Level Crossing
Railway Footpath Footpath Footpath Footpath Footpath Footpath Footpath Footpath Footpath Footpath Footpath Footpath Gate
Railway Footpath Footpath Footpath Footpath Footpath Footpath Footpath Footpath Footpath Footpath Footpath Footpath Footbridge
Railway Footpath Footpath Footpath Footpath Footpath Footpath Footpath Footpath Footpath Footpath Footpath Footpath Footpath
Railway Footpath Footpath Footpath Footpath Footpath Footpath Footpath Footpath Footpath Footpath Footpath Footpath Footpath Bridge
Railway Footpath Footpath Footpath Footpath Footpath Footpath Footpath Footpath Footpath Footpath Footpath Footpath Footpath Tunnel
Railway Footpath Footpath Footpath Footpath Footpath Footpath Footpath Footpath Footpath Footpath Footpath Footpath Footpath Level Crossing
Railway Footpath Footpath Footpath Footpath Footpath Footpath Footpath Footpath Footpath Footpath Footpath Footpath Footpath Gate
Railway Footpath Footpath Footpath Footpath Footpath Footpath Footpath Footpath Footpath Footpath Footpath Footpath Footpath Footbridge
Railway Footpath Footpath Footpath Footpath Footpath Footpath Footpath Footpath Footpath Footpath Footpath Footpath Footpath Footpath
Railway Footpath Footpath Footpath Footpath Footpath Footpath Footpath Footpath Footpath Footpath Footpath Footpath Footpath Footpath Bridge
Railway Footpath Footpath Footpath Footpath Footpath Footpath Footpath Footpath Footpath Footpath Footpath Footpath Footpath Footpath Tunnel
Railway Footpath Footpath Footpath Footpath Footpath Footpath Footpath Footpath Footpath Footpath Footpath Footpath Footpath Footpath Level Crossing
Railway Footpath Footpath Footpath Footpath Footpath Footpath Footpath Footpath Footpath Footpath Footpath Footpath Footpath Footpath Gate
Railway Footpath Footpath Footpath Footpath Footpath Footpath Footpath Footpath Footpath Footpath Footpath Footpath Footpath Footpath Footbridge
Railway Footpath Footpath Footpath Footpath Footpath Footpath Footpath Footpath Footpath Footpath Footpath Footpath Footpath Footpath Footpath
Railway Footpath Footpath Footpath Footpath Footpath Footpath Footpath Footpath Footpath Footpath Footpath Footpath Footpath Footpath Footpath Bridge
Railway Footpath Footpath Footpath Footpath Footpath Footpath Footpath Footpath Footpath Footpath Footpath Footpath Footpath Footpath Footpath Tunnel
Railway Footpath Footpath Footpath Footpath Footpath Footpath Footpath Footpath Footpath Footpath Footpath Footpath Footpath Footpath Footpath Level Crossing
Railway Footpath Footpath Footpath Footpath Footpath Footpath Footpath Footpath Footpath Footpath Footpath Footpath Footpath Footpath Footpath Gate
Railway Footpath Footpath Footpath Footpath Footpath Footpath Footpath Footpath Footpath Footpath Footpath Footpath Footpath Footpath Footpath Footbridge
Railway Footpath Footpath Footpath Footpath Footpath Footpath Footpath Footpath Footpath Footpath Footpath Footpath Footpath Footpath Footpath Footpath
Railway Footpath Footpath Footpath Footpath Footpath Footpath Footpath Footpath Footpath Footpath Footpath Footpath Footpath Footpath Footpath Footpath Bridge
Railway Footpath Footpath Footpath Footpath Footpath Footpath Footpath Footpath Footpath Footpath Footpath Footpath Footpath Footpath Footpath Footpath Tunnel
Railway Footpath Footpath Footpath Footpath Footpath Footpath Footpath Footpath Footpath Footpath Footpath Footpath Footpath Footpath Footpath Footpath Level Crossing
Railway Footpath Footpath Footpath Footpath Footpath Footpath Footpath Footpath Footpath Footpath Footpath Footpath Footpath Footpath Footpath Footpath Gate
Railway Footpath Footpath Footpath Footpath Footpath Footpath Footpath Footpath Footpath Footpath Footpath Footpath Footpath Footpath Footpath Footpath Footbridge
Railway Footpath

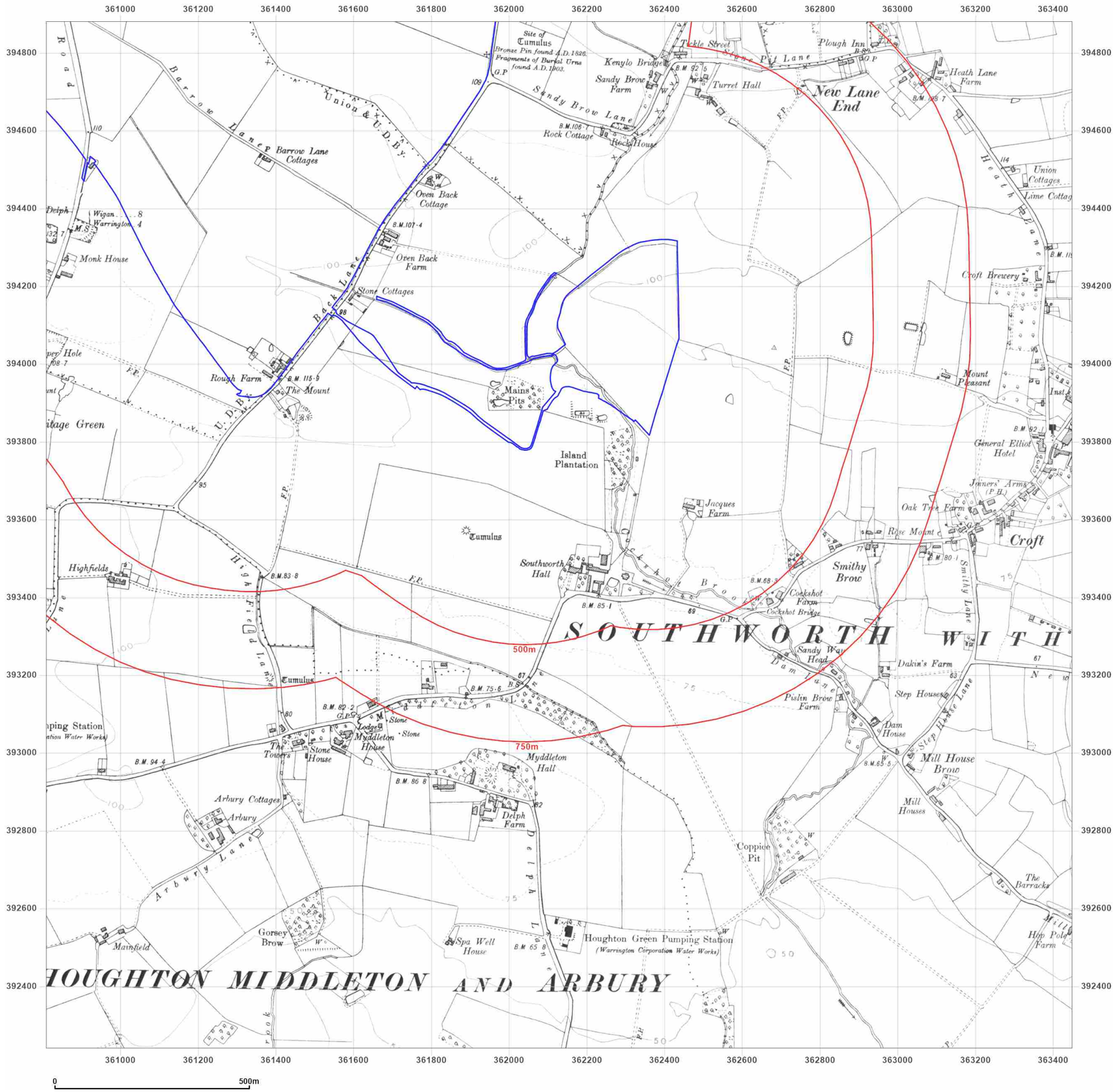

Groundsure INSIGHTS

Site Details:

Parkside East, Junction 22 M6,
St Helens

Client Ref: 8362
Report Ref: GS-OCF-42S-9GF-7DY_SS_2_1
Grid Ref: 362128, 393560

Map Name: County Series

Map date: **1929**

Scale: 1:10,560

Printed at: 1:10,560

N
W E
S

Surveyed 1847
Revised 1926
Edition 1926
Copyright 1929
Levelled 1926

Powered by OS

Produced by
Groundsure Insights
T: 08444 159000
E: info@groundsure.com
W: www.groundsure.com

© Crown copyright and database rights 2024 Ordnance Survey 100035207

Production date: 17 May 2024

Map legend available at:
www.groundsure.com/sites/default/files/groundsure_legend.pdf

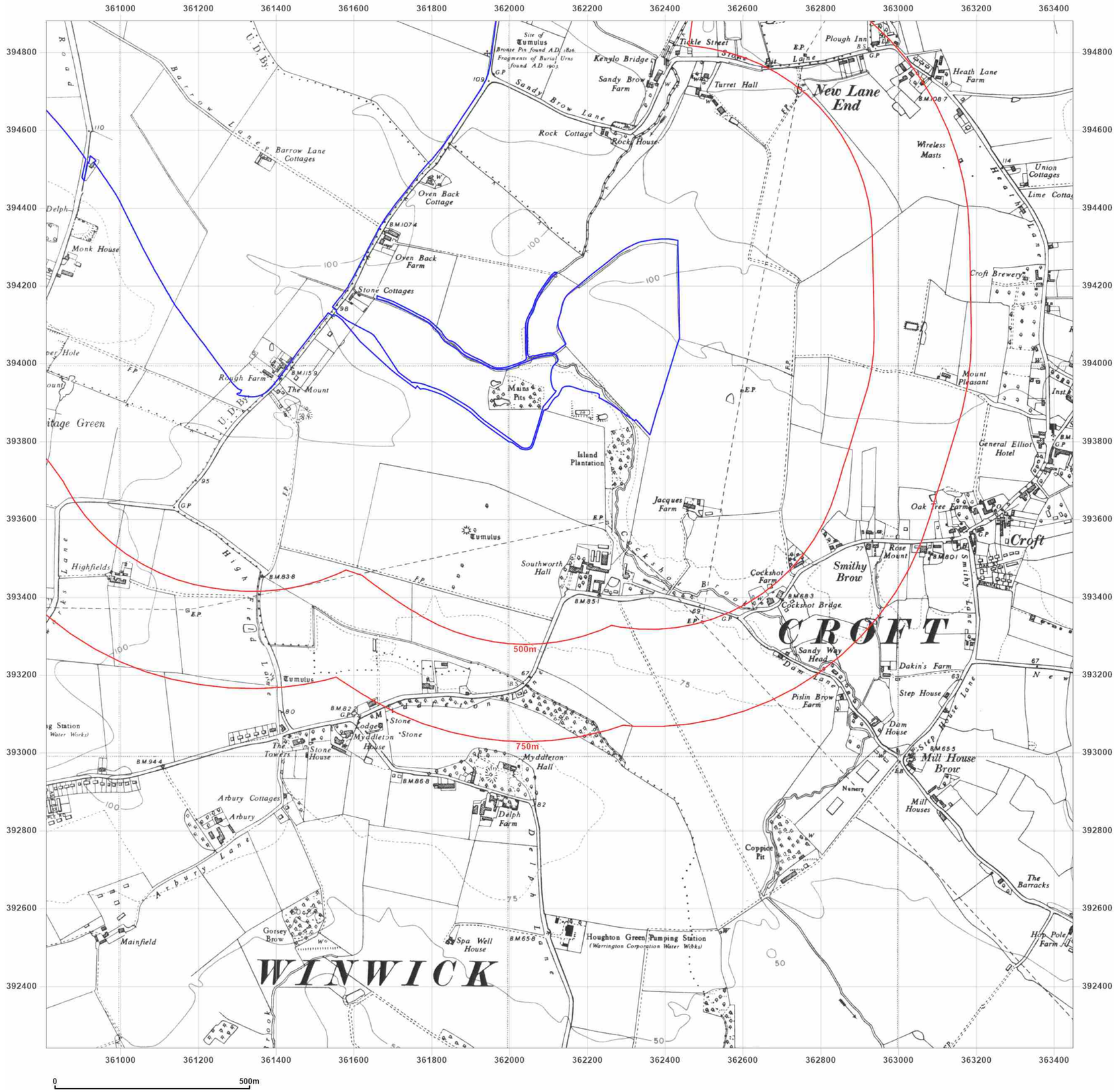

Groundsure INSIGHTS

Site Details:

Parkside East, Junction 22 M6,
St Helens

Client Ref: 8362
Report Ref: GS-OCF-42S-9GF-7DY_SS_2_1
Grid Ref: 362128, 393560

Map Name: County Series

Map date: **1929**

Scale: 1:10,560

Printed at: 1:10,560

N
W E
S

Surveyed 1847
Revised 1926
Edition 1926
Copyright 1929
Levelled 1926

Powered by OS

Produced by
Groundsure Insights
T: 08444 159000
E: info@groundsure.com
W: www.groundsure.com

© Crown copyright and database rights 2024 Ordnance Survey 100035207

Production date: 17 May 2024

Map legend available at:
www.groundsure.com/sites/default/files/groundsure_legend.pdf

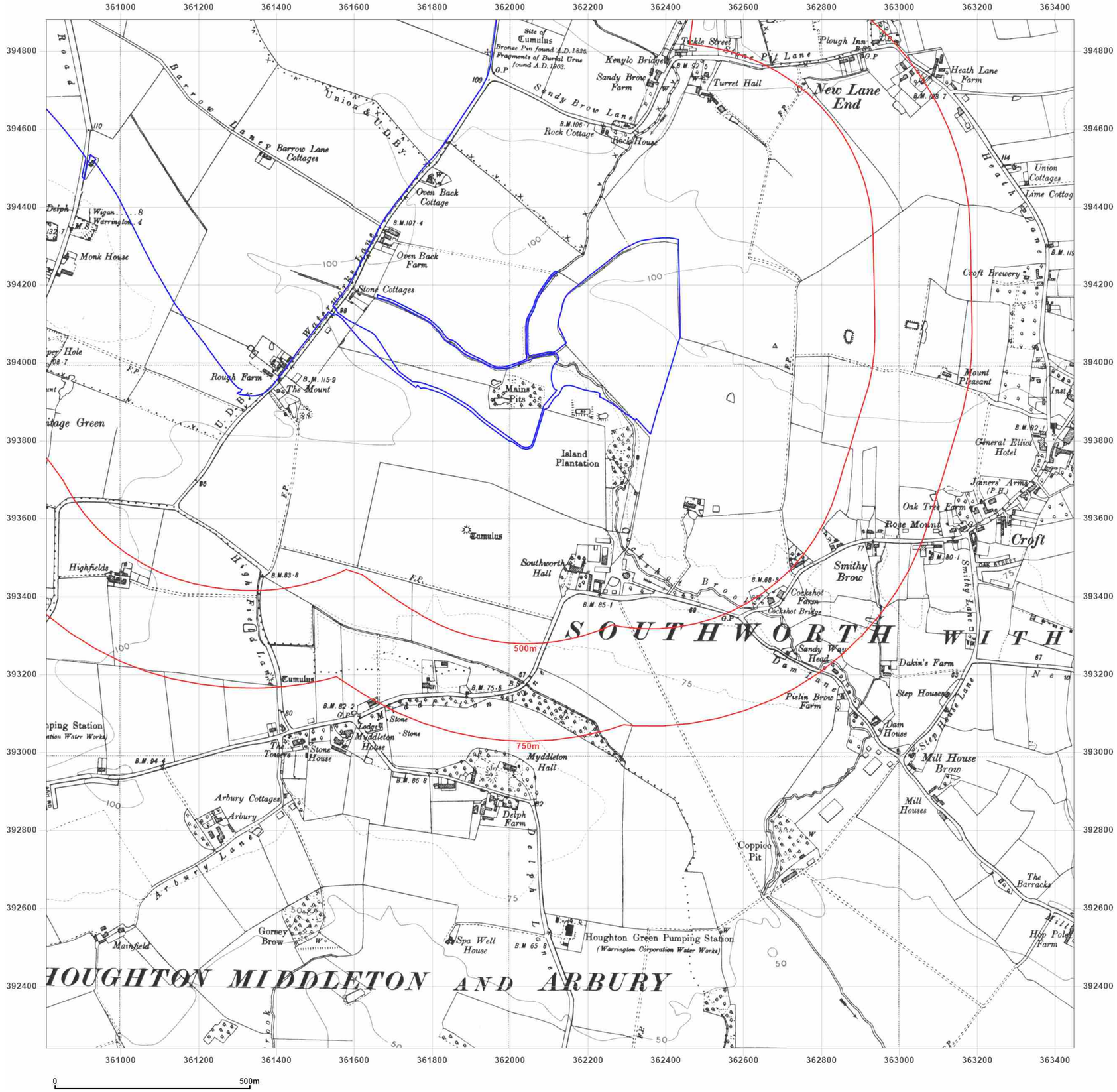

Site Details:

Parkside East, Junction 22 M6,
St Helens

Client Ref: 8362
Report Ref: GS-OCF-42S-9GF-7DY_SS_2_1
Grid Ref: 362128, 393560

Map Name: County Series

Map date: **1938**

Scale: 1:10,560

Printed at: 1:10,560

N
W E
S

Surveyed 1847
Revised 1938
Edition 1938
Copyright N/A
Levelled 1927

Powered by OS

Produced by
Groundsure Insights
T: 08444 159000
E: info@groundsure.com
W: www.groundsure.com

© Crown copyright and database rights 2024 Ordnance Survey 100035207

Production date: 17 May 2024

Map legend available at:
www.groundsure.com/sites/default/files/groundsure_legend.pdf

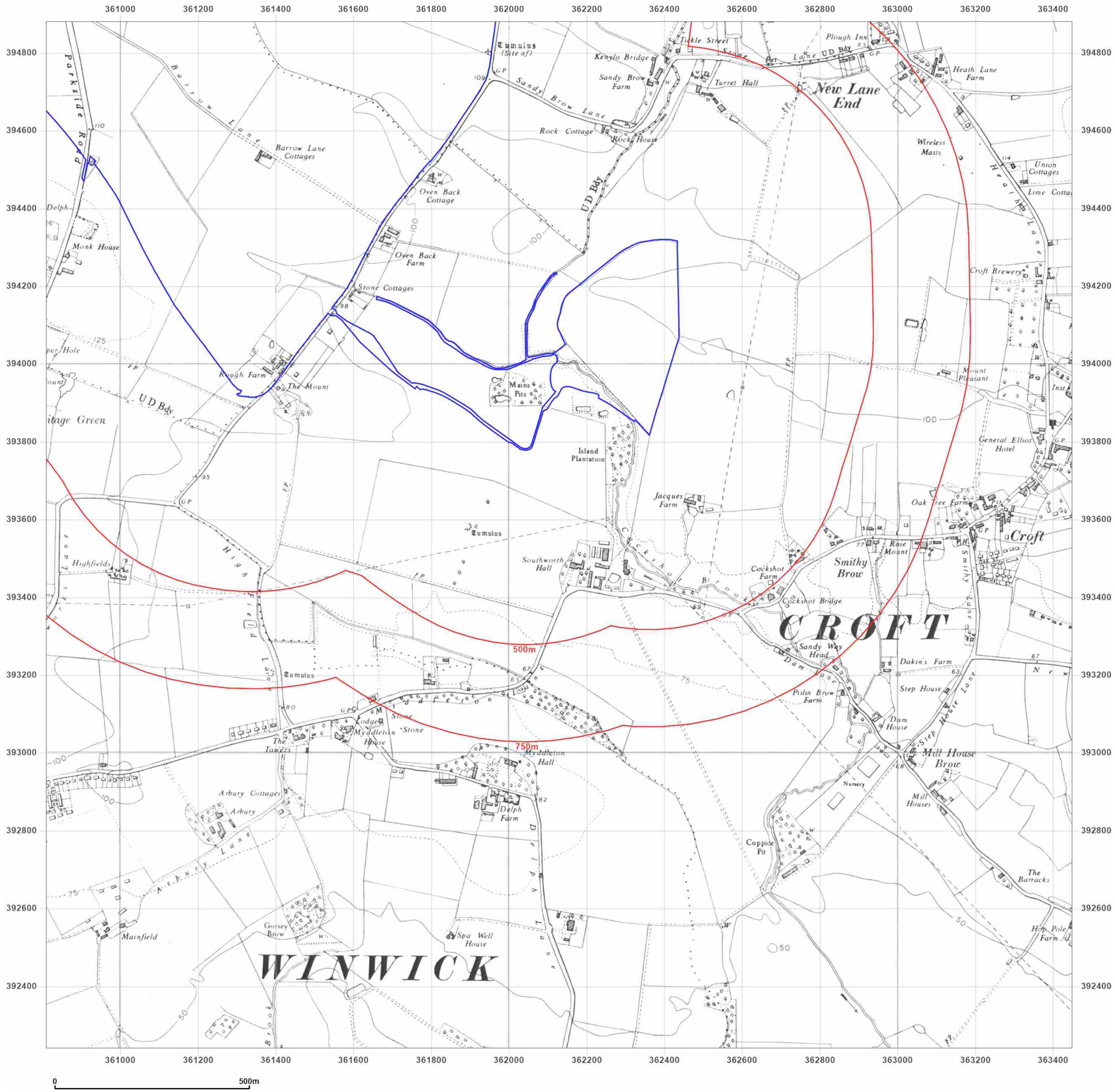

Groundsure INSIGHTS

Site Details:

Parkside East, Junction 22 M6,
St Helens

Client Ref: 8362
Report Ref: GS-OCF-42S-9GF-7DY_SS_2_1
Grid Ref: 362128, 393560

Map Name: Provisional

Map date: **1955**

Scale: 1:10,560

Printed at: 1:10,560

N
W E
S

Surveyed N/A
Revised 1955
Edition N/A
Copyright 1955
Levelled N/A

Powered by OS

Produced by
Groundsure Insights
T: 08444 159000
E: info@groundsure.com
W: www.groundsure.com

© Crown copyright and database rights 2024 Ordnance Survey 100035207

Production date: 17 May 2024

Map legend available at:
www.groundsure.com/sites/default/files/groundsure_legend.pdf

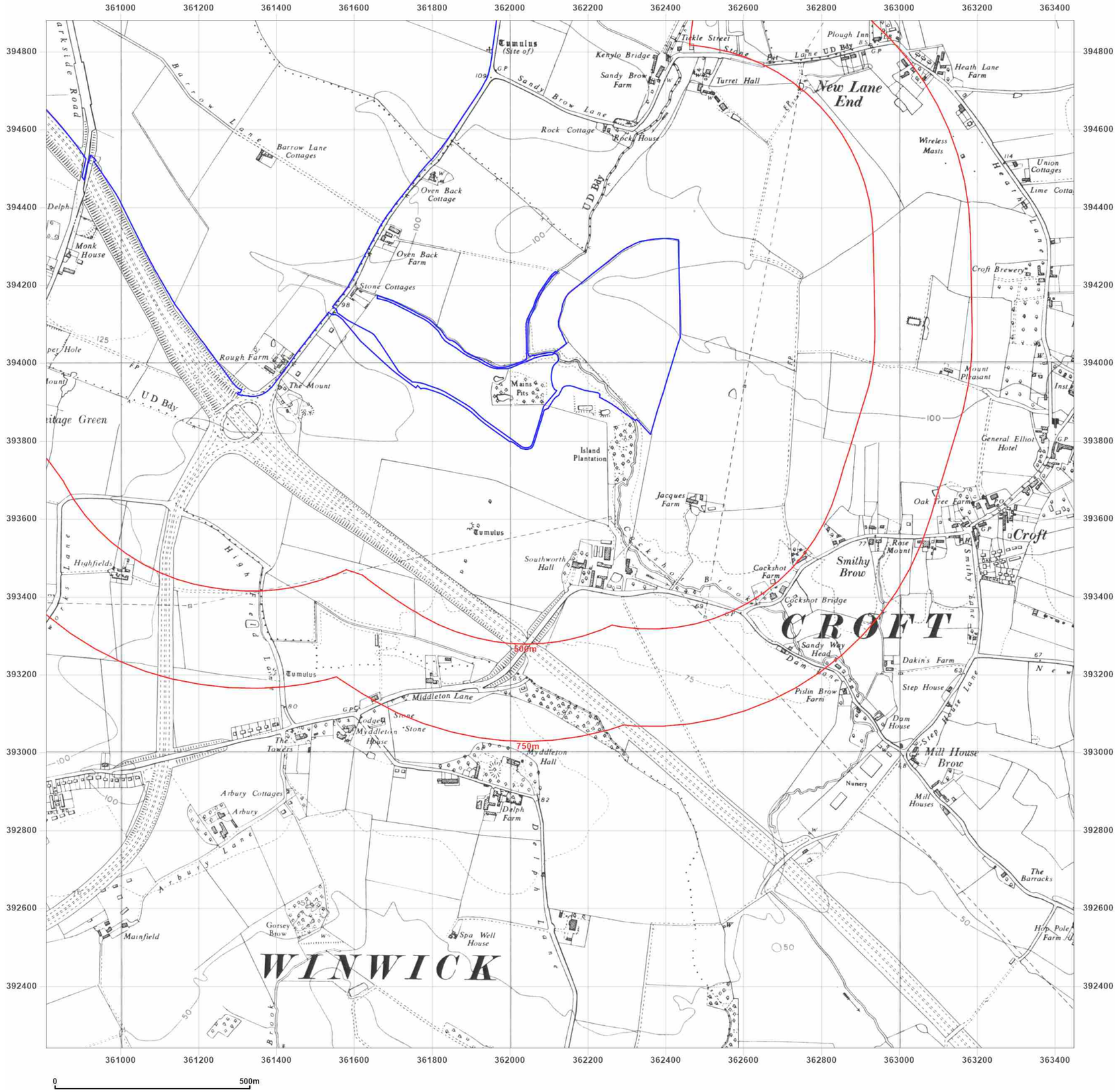

Site Details:

Parkside East, Junction 22 M6,
St Helens

Client Ref: 8362
Report Ref: GS-OCF-42S-9GF-7DY_SS_2_1
Grid Ref: 362128, 393560

Map Name: Provisional

Map date: **1964**

Scale: 1:10,560

Printed at: 1:10,560

N
W E
S

Surveyed N/A
Revised 1964
Edition N/A
Copyright 1964
Levelled N/A

Powered by OS

Produced by
Groundsure Insights
T: 08444 159000
E: info@groundsure.com
W: www.groundsure.com

© Crown copyright and database rights 2024 Ordnance Survey 100035207

Production date: 17 May 2024

Map legend available at:
www.groundsure.com/sites/default/files/groundsure_legend.pdf

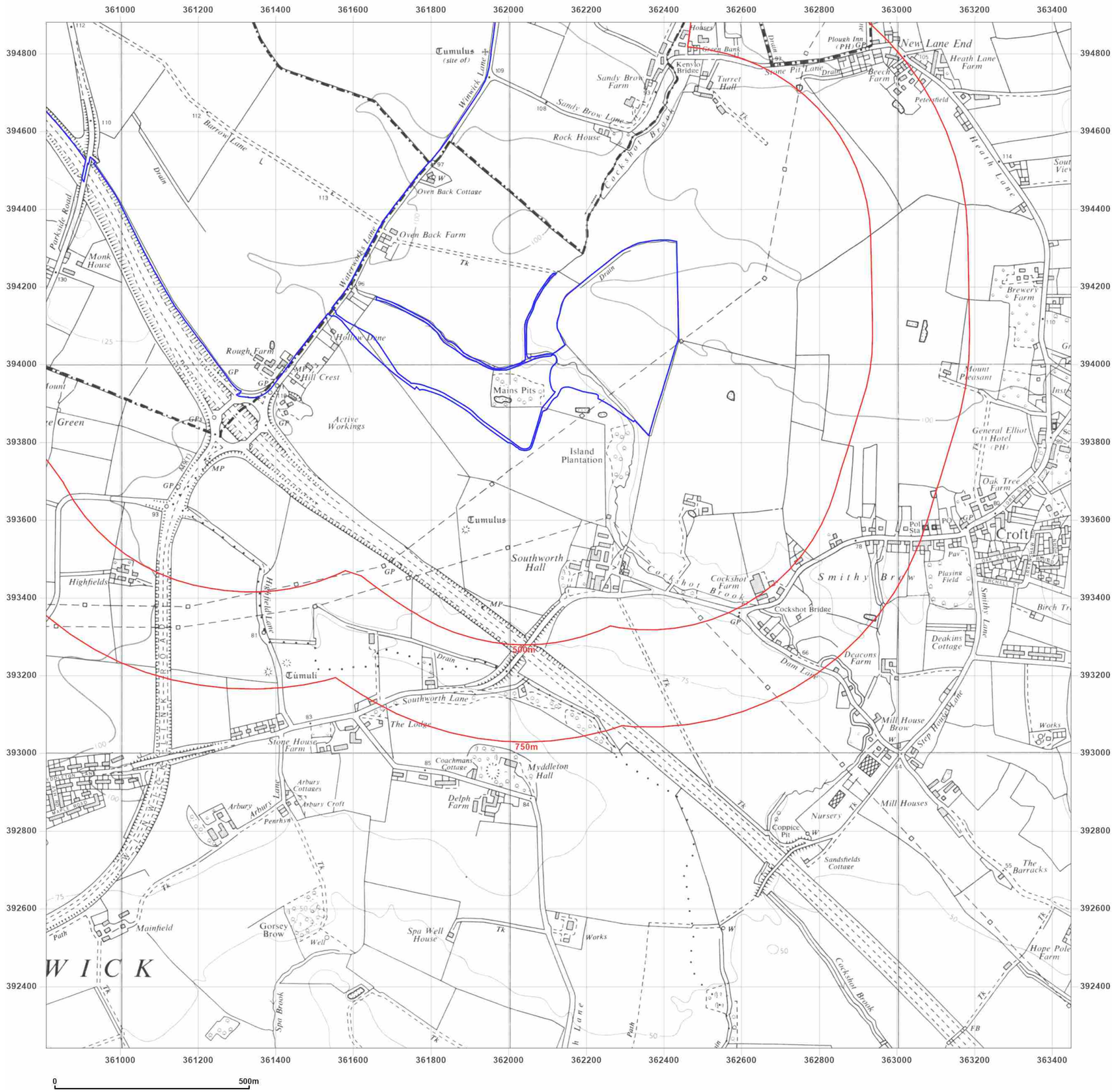

Groundsure INSIGHTS

Site Details:

Parkside East, Junction 22 M6,
St Helens

Client Ref: 8362
Report Ref: GS-OCF-42S-9GF-7DY_SS_2_1
Grid Ref: 362128, 393560

Map Name: Provisional

Map date: **1967**

Scale: 1:10,560

Printed at: 1:10,560

N
W E
S

Surveyed 1964
Revised 1966
Edition N/A
Copyright 1967
Levelled N/A

Powered by OS

Produced by
Groundsure Insights
T: 08444 159000
E: info@groundsure.com
W: www.groundsure.com

© Crown copyright and database rights 2024 Ordnance Survey 100035207

Production date: 17 May 2024

Map legend available at:
www.groundsure.com/sites/default/files/groundsure_legend.pdf

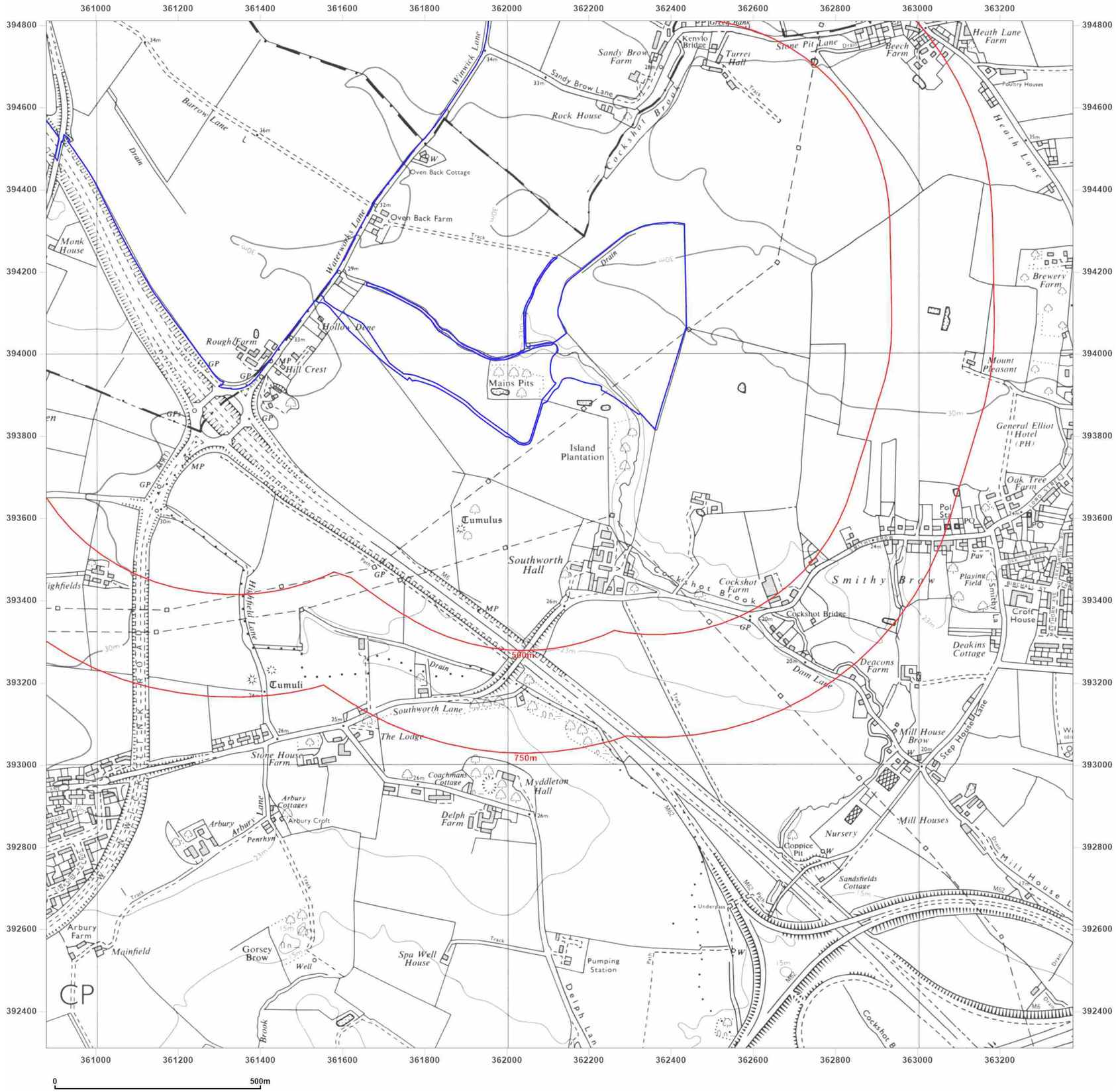

Groundsure INSIGHTS

Site Details:

Parkside East, Junction 22 M6,
St Helens

Client Ref: 8362
Report Ref: GS-OCF-42S-9GF-7DY_SS_2_1
Grid Ref: 362128, 393560

Map Name: National Grid

Map date: **1977**

Scale: 1:10,000

Printed at: 1:10,000

N
W E
S

Surveyed 1975
Revised 1977
Edition N/A
Copyright 1977
Levelled 1975

Powered by OS

Produced by
Groundsure Insights
T: 08444 159000
E: info@groundsure.com
W: www.groundsure.com

© Crown copyright and database rights 2024 Ordnance Survey 100035207

Production date: 17 May 2024

Map legend available at:
www.groundsure.com/sites/default/files/groundsure_legend.pdf

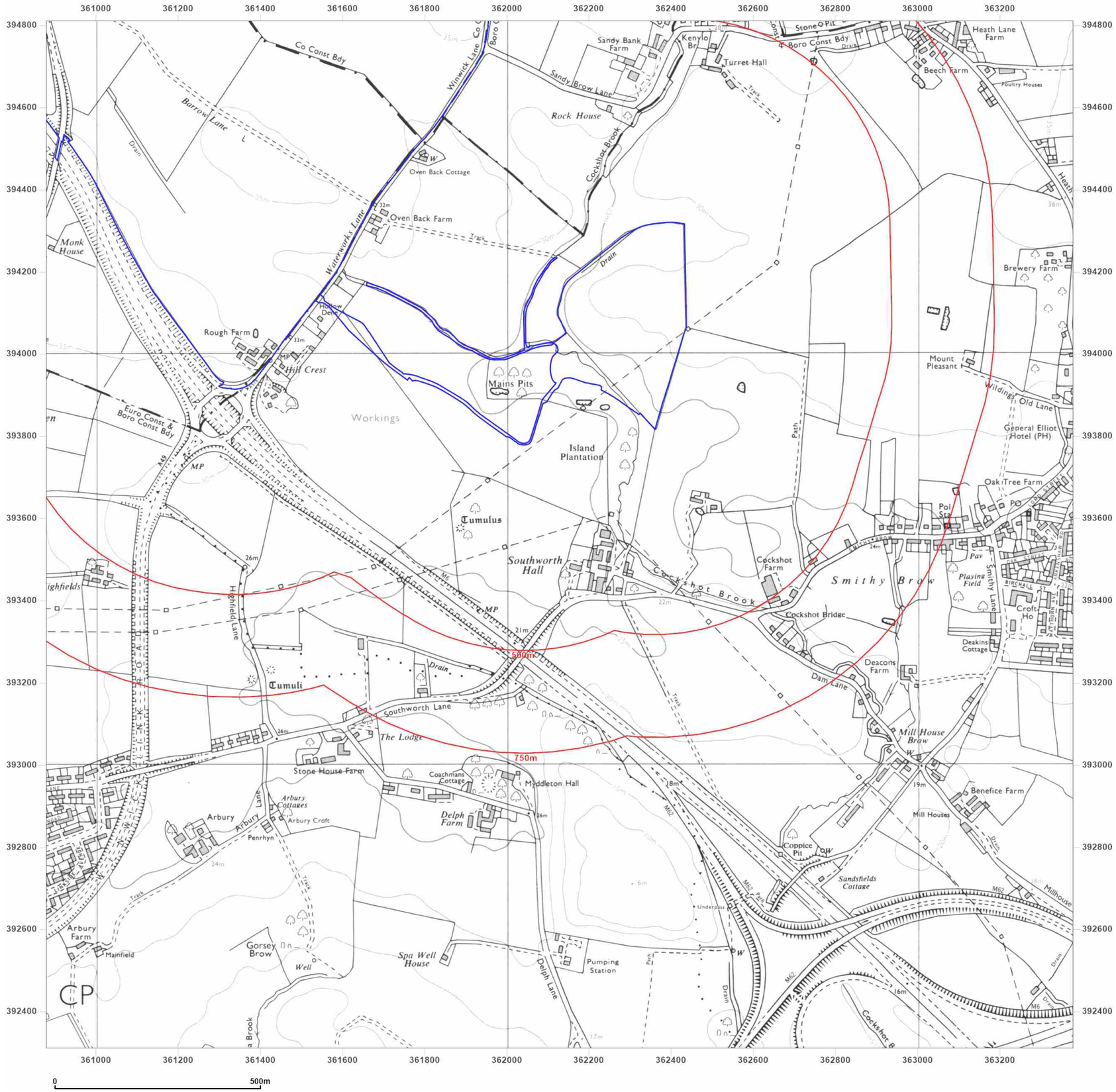

Groundsure INSIGHTS

Site Details:

Parkside East, Junction 22 M6,
St Helens

Client Ref: 8362
Report Ref: GS-OCF-42S-9GF-7DY_SS_2_1
Grid Ref: 362128, 393560

Map Name: National Grid

Map date: **1987**

Scale: 1:10,000

Printed at: 1:10,000

N
W E
S

Surveyed 1986
Revised 1987
Edition N/A
Copyright 1987
Levelled 1981

Powered by OS

Produced by
Groundsure Insights
T: 08444 159000
E: info@groundsure.com
W: www.groundsure.com

© Crown copyright and database rights 2024 Ordnance Survey 100035207

Production date: 17 May 2024

Map legend available at:
www.groundsure.com/sites/default/files/groundsure_legend.pdf

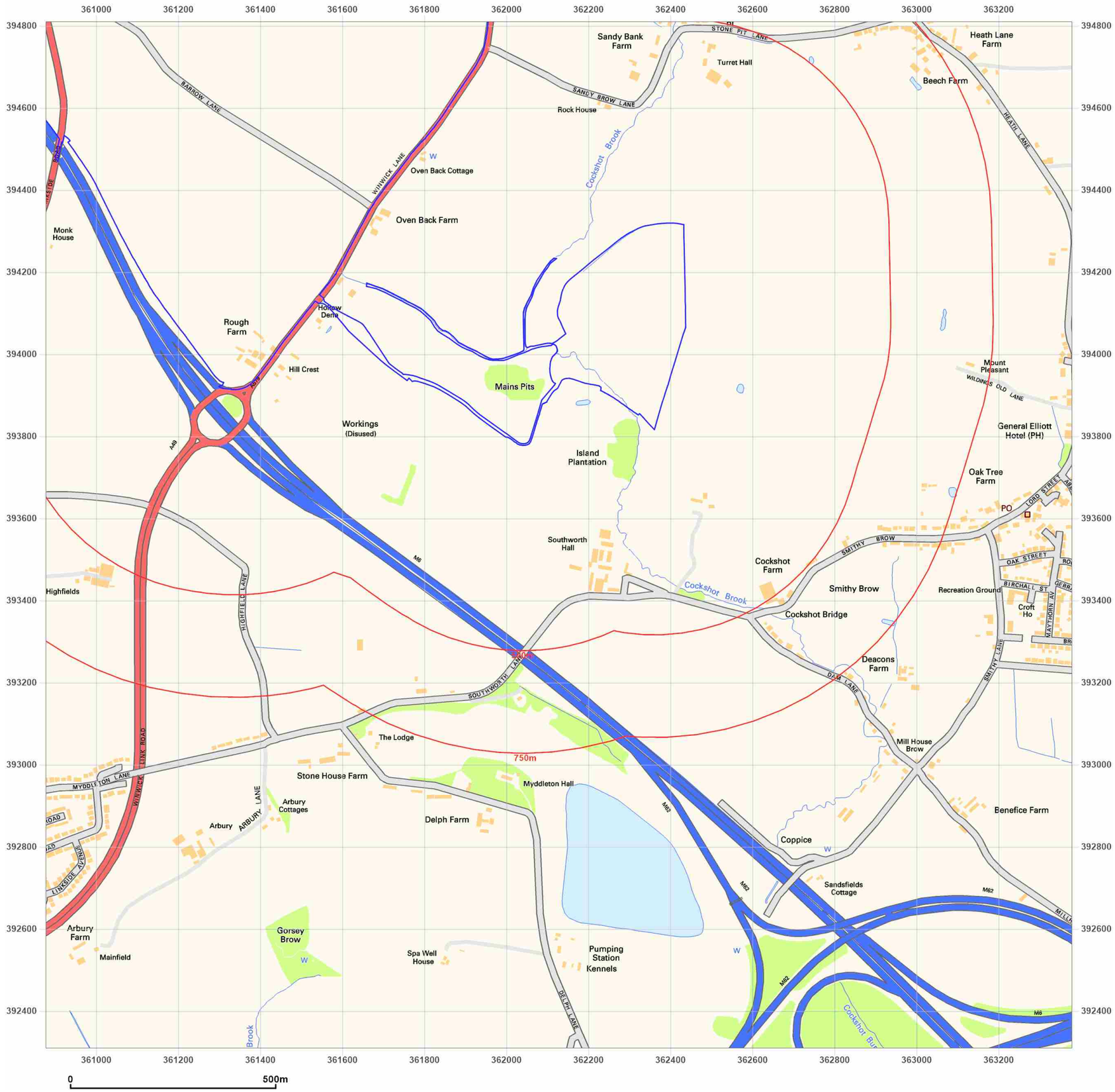

Groundsure INSIGHTS

Site Details:

Parkside East, Junction 22 M6,
St Helens

Client Ref: 8362
Report Ref: GS-OCF-42S-9GF-7DY_SS_2_1
Grid Ref: 362128, 393560

Map Name: National Grid

Map date: **2001**

Scale: 1:10,000

Printed at: 1:10,000

N
W E
S

2001

Powered by OS

Produced by
Groundsure Insights
T: 08444 159000
E: info@groundsure.com
W: www.groundsure.com

© Crown copyright and database rights 2024 Ordnance Survey 100035207

Production date: 17 May 2024

Map legend available at:
www.groundsure.com/sites/default/files/groundsure_legend.pdf

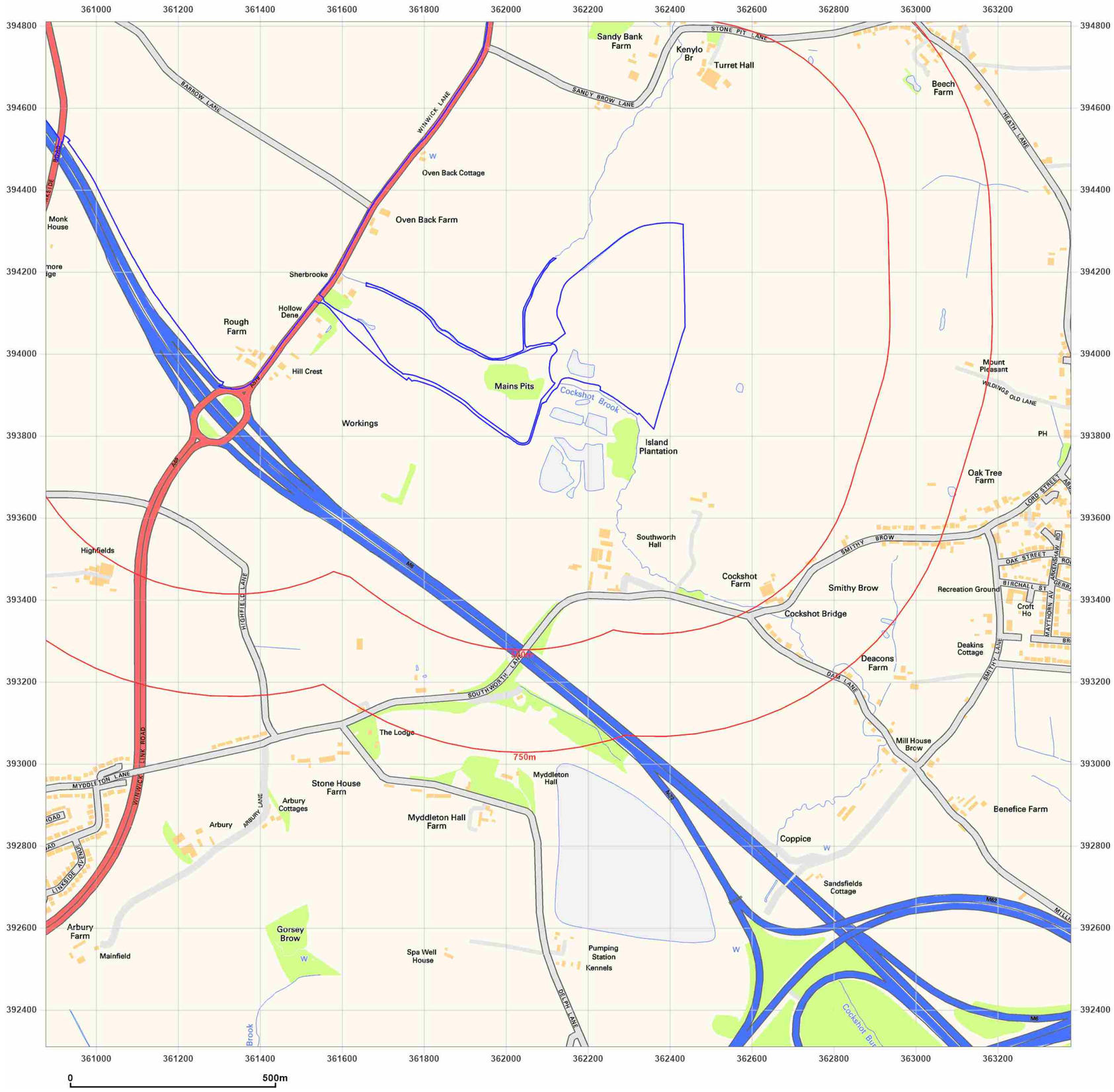

Groundsure INSIGHTS

Site Details:

Parkside East, Junction 22 M6,
St Helens

Client Ref: 8362
Report Ref: GS-OCF-42S-9GF-7DY_SS_2_1
Grid Ref: 362128, 393560

Map Name: National Grid

Map date: **2010**

Scale: 1:10,000

Printed at: 1:10,000

N
W E
S

2010

Powered by OS

Produced by
Groundsure Insights
T: 08444 159000
E: info@groundsure.com
W: www.groundsure.com

© Crown copyright and database rights 2024 Ordnance Survey 100035207

Production date: 17 May 2024

Map legend available at:
www.groundsure.com/sites/default/files/groundsure_legend.pdf

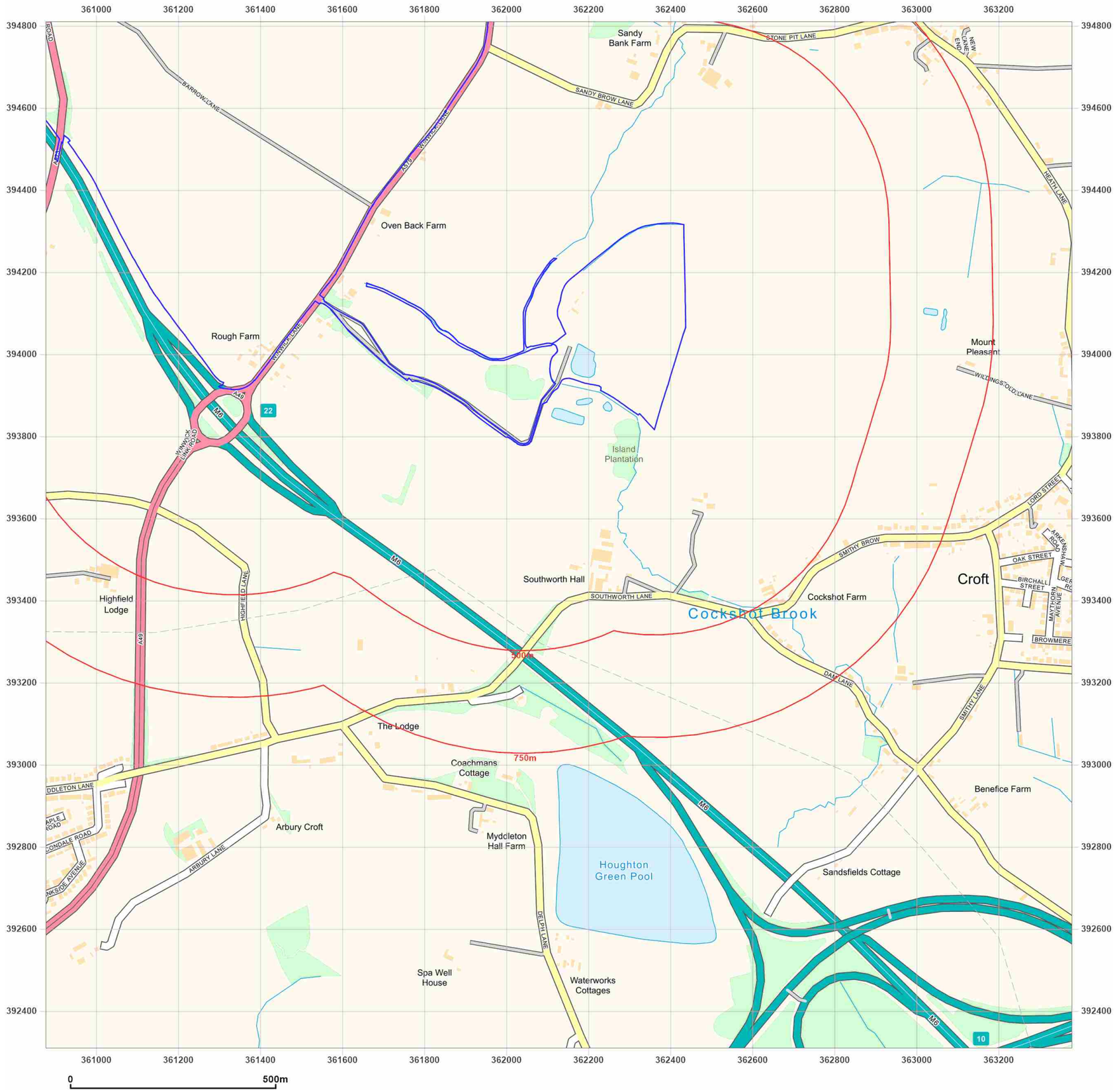

Groundsure INSIGHTS

Site Details:

Parkside East, Junction 22 M6,
St Helens

Client Ref: 8362
Report Ref: GS-OCF-42S-9GF-7DY_SS_2_1
Grid Ref: 362128, 393560

Map Name: National Grid

Map date: **2024**

Scale: 1:10,000

Printed at: 1:10,000

N
W E
S

2024

Powered by OS

Produced by
Groundsure Insights
T: 08444 159000
E: info@groundsure.com
W: www.groundsure.com

© Crown copyright and database rights 2024 Ordnance Survey 100035207

Production date: 17 May 2024

Map legend available at:
www.groundsure.com/sites/default/files/groundsure_legend.pdf

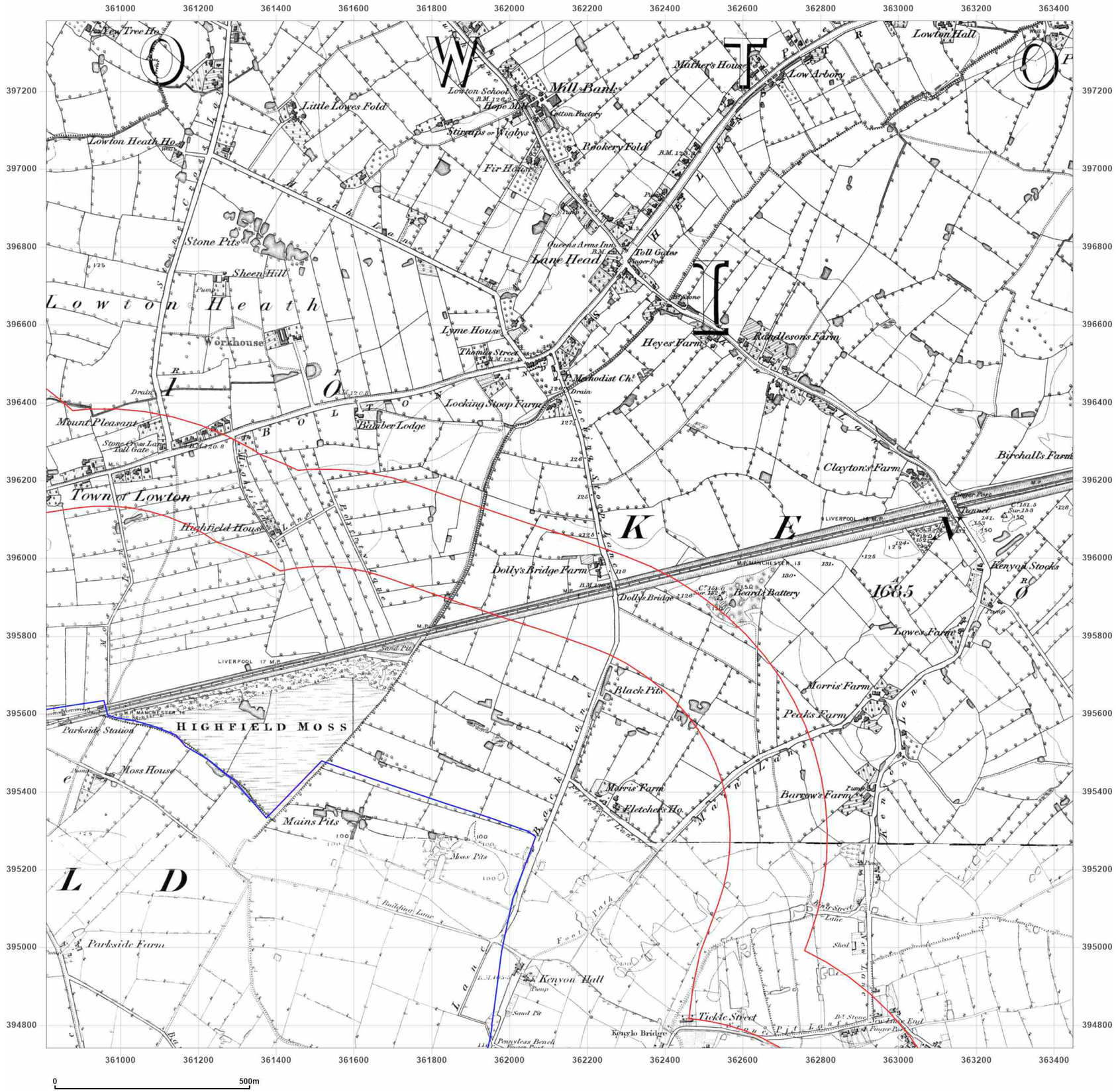

Groundsure INSIGHTS

Site Details:

Parkside East, Junction 22 M6,
St Helens

Client Ref: 8362
Report Ref: GS-OCF-42S-9GF-7DY_SS_2_2
Grid Ref: 362128, 396060

Map Name: County Series

Map date: **1849**

Scale: 1:10,560

Printed at: 1:10,560

N
W E
S

Surveyed 1847
Revised N/A
Edition 1849
Copyright N/A
Levelled N/A

Surveyed 1847
Revised N/A
Edition 1849
Copyright N/A
Levelled N/A

Powered by OS

Produced by
Groundsure Insights
T: 08444 159000
E: info@groundsure.com
W: www.groundsure.com

© Crown copyright and database rights 2024 Ordnance Survey 100035207

Production date: 17 May 2024

Map legend available at:
www.groundsure.com/sites/default/files/groundsure_legend.pdf

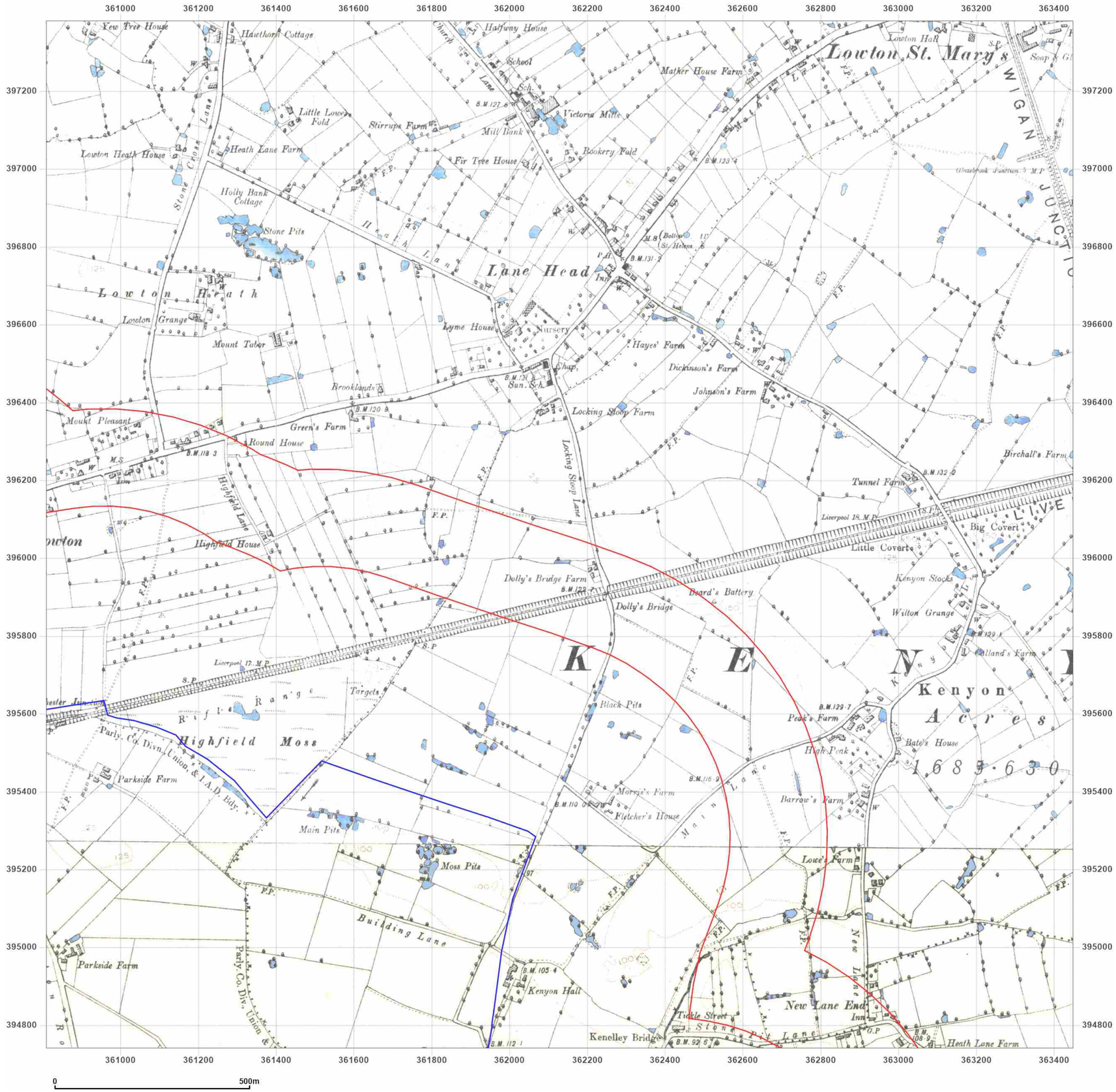

Groundsure INSIGHTS

Site Details:

Parkside East, Junction 22 M6,
St Helens

Client Ref: 8362
Report Ref: GS-OCF-42S-9GF-7DY_SS_2_2
Grid Ref: 362128, 396060

Map Name: County Series

Map date: **1891-1892**

Scale: 1:10,560

Printed at: 1:10,560

N
W E
S

Surveyed 1892
Revised 1892
Edition 1892
Copyright N/A
Levelled N/A

Surveyed 1891
Revised 1891
Edition 1891
Copyright N/A
Levelled N/A

Powered by OS

Produced by
Groundsure Insights
T: 08444 159000
E: info@groundsure.com
W: www.groundsure.com

© Crown copyright and database rights 2024 Ordnance Survey 100035207

Production date: 17 May 2024

Map legend available at:
www.groundsure.com/sites/default/files/groundsure_legend.pdf

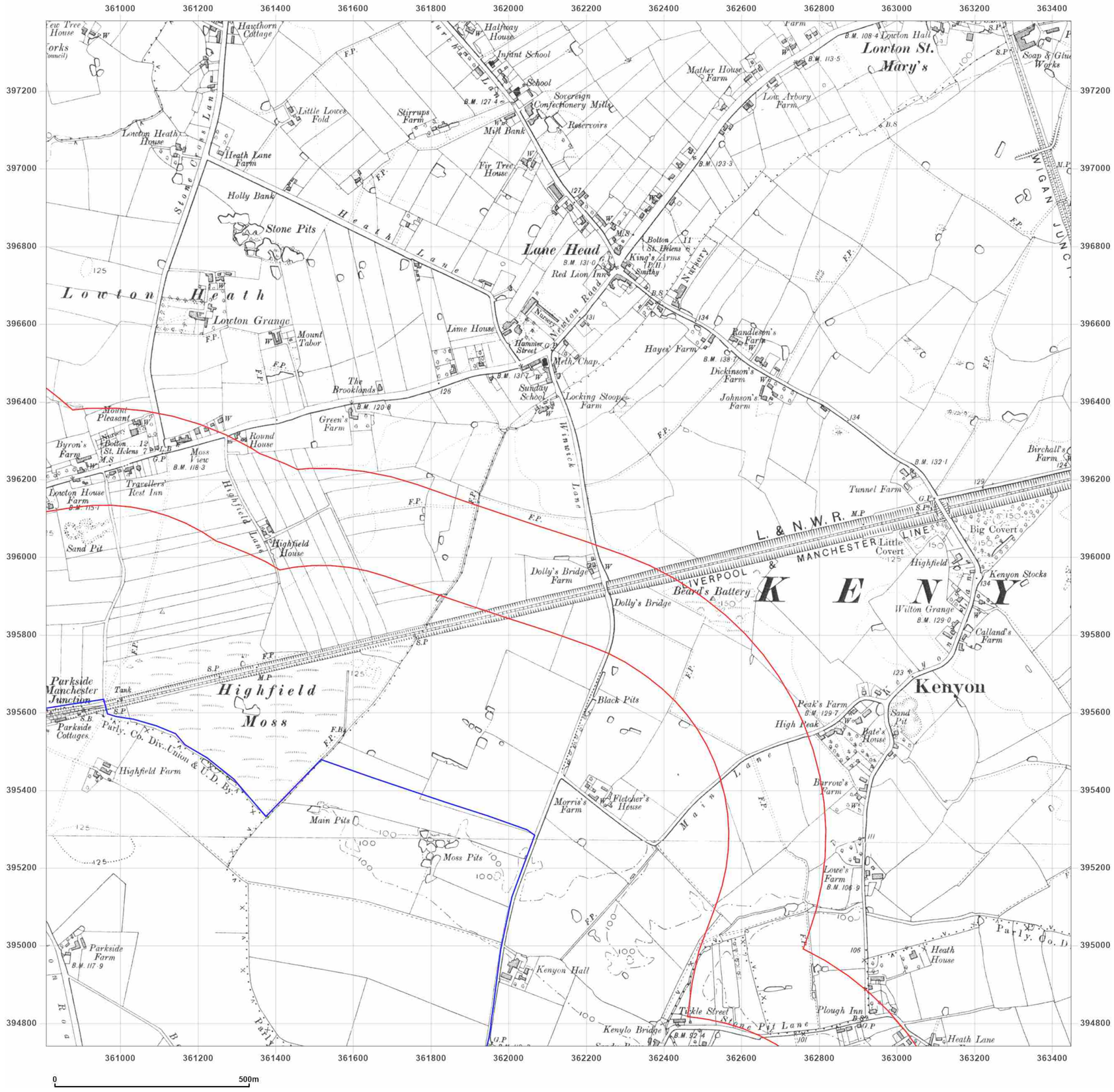

Groundsure INSIGHTS

Site Details:

Parkside East, Junction 22 M6,
St Helens

Client Ref: 8362
Report Ref: GS-OCF-42S-9GF-7DY_SS_2_2
Grid Ref: 362128, 396060

Map Name: County Series

Map date: **1906**

Scale: 1:10,560

Printed at: 1:10,560

N
W E
S

Surveyed 1892
Revised 1906
Edition 1906
Copyright N/A
Levelled N/A

Surveyed 1891
Revised 1906
Edition 1906
Copyright N/A
Levelled N/A

Powered by OS

Produced by
Groundsure Insights
T: 08444 159000
E: info@groundsure.com
W: www.groundsure.com

© Crown copyright and database rights 2024 Ordnance Survey 100035207

Production date: 17 May 2024

Map legend available at:
www.groundsure.com/sites/default/files/groundsure_legend.pdf

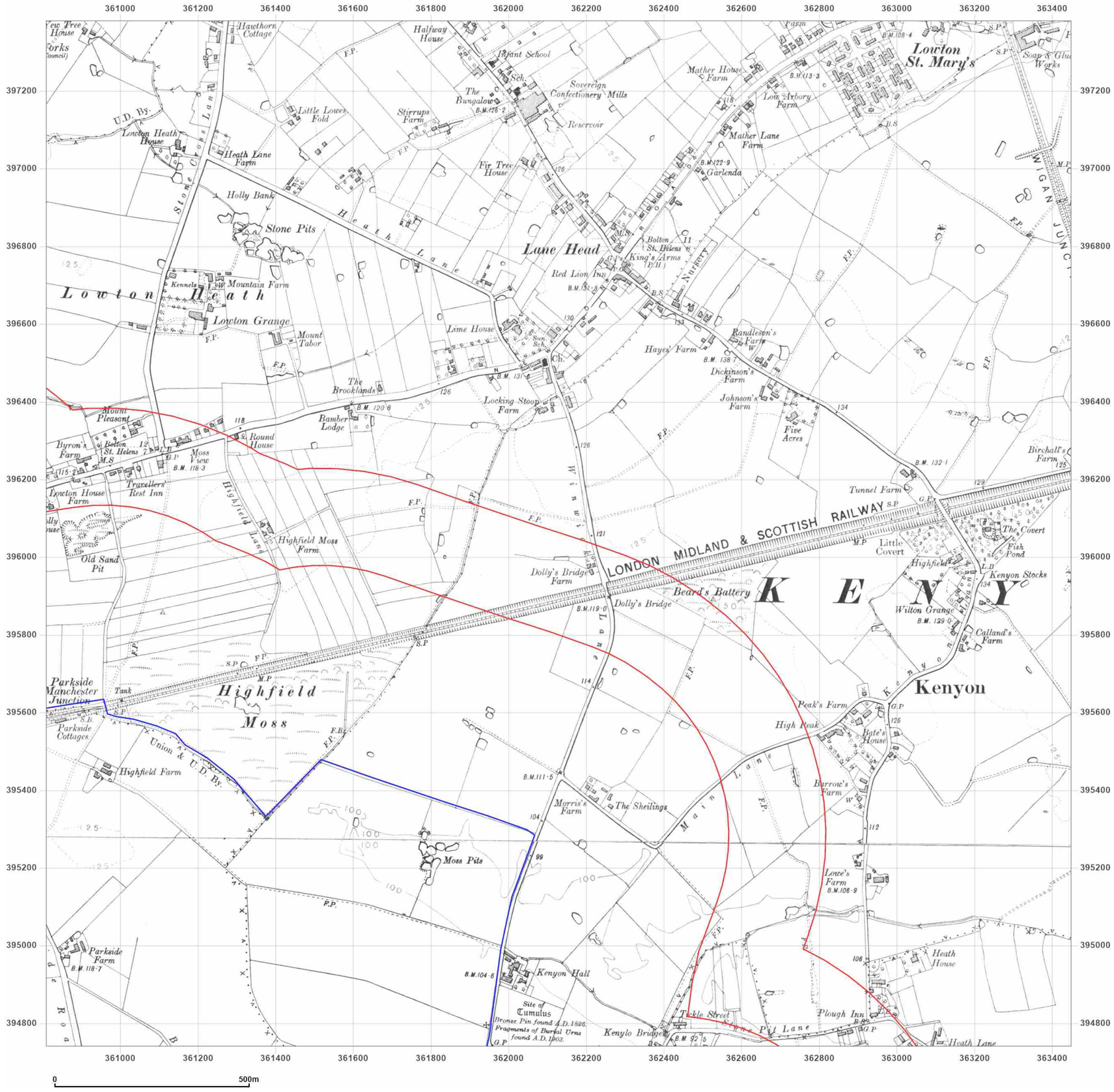

Groundsure INSIGHTS

Site Details:

Parkside East, Junction 22 M6,
St Helens

Client Ref: 8362
Report Ref: GS-OCF-42S-9GF-7DY_SS_2_2
Grid Ref: 362128, 396060

Map Name: County Series

Map date: **1929**

Scale: 1:10,560

Printed at: 1:10,560

N
W E
S

Surveyed 1847
Revised 1925
Edition 1925
Copyright N/A
Levelled 1929

Surveyed 1847
Revised 1926
Edition 1926
Copyright 1929
Levelled 1926

Powered by OS

Produced by
Groundsure Insights
T: 08444 159000
E: info@groundsure.com
W: www.groundsure.com

© Crown copyright and database rights 2024 Ordnance Survey 100035207

Production date: 17 May 2024

Map legend available at:
www.groundsure.com/sites/default/files/groundsure_legend.pdf

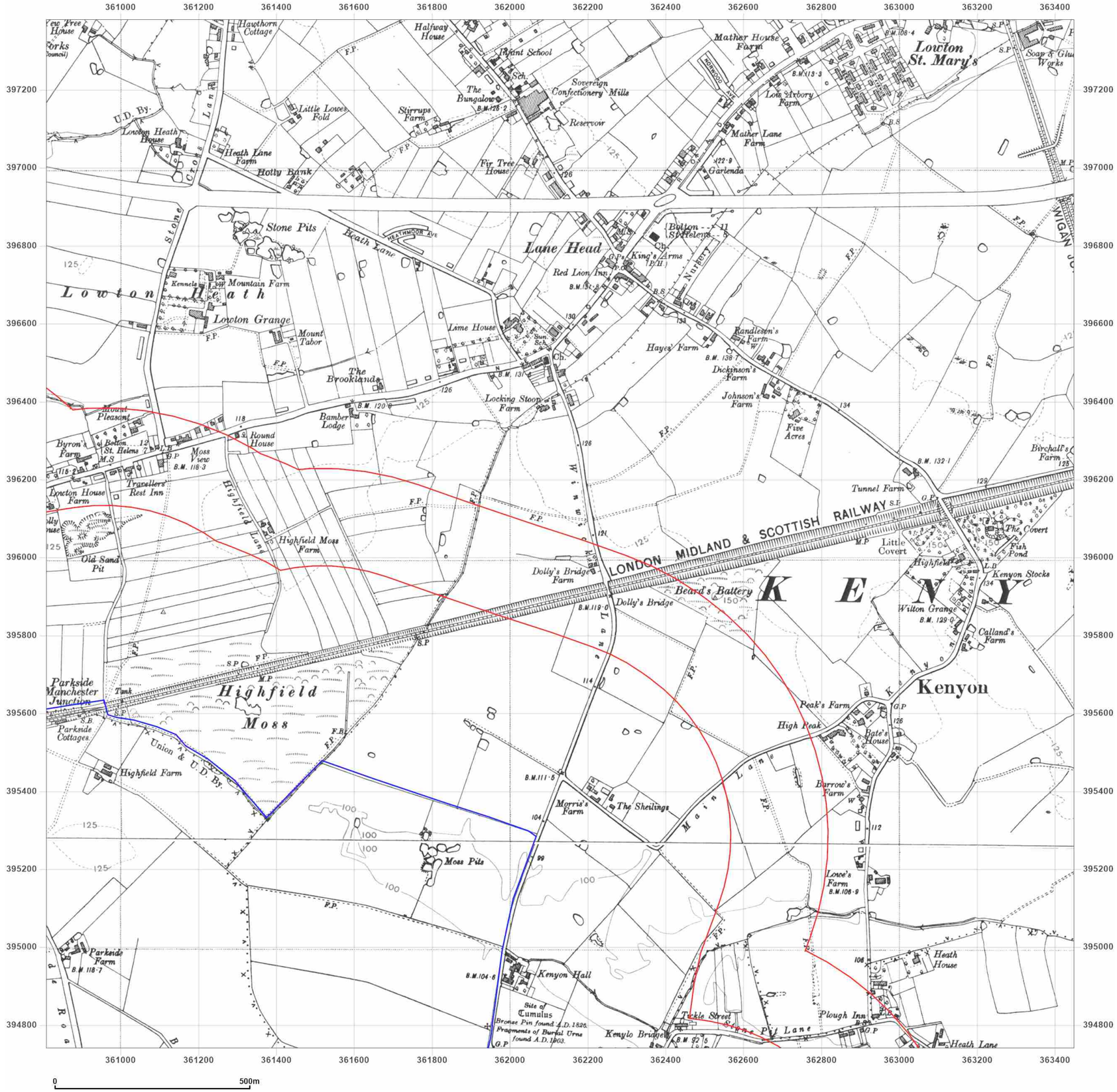

Groundsure INSIGHTS

Site Details:

Parkside East, Junction 22 M6,
St Helens

Client Ref: 8362
Report Ref: GS-OCF-42S-9GF-7DY_SS_2_2
Grid Ref: 362128, 396060

Map Name: County Series

Map date: **1938**

Scale: 1:10,560

Printed at: 1:10,560

N
W E
S

Surveyed 1847
Revised 1938
Edition 1938
Copyright N/A
Levelled 1927

Surveyed 1847
Revised 1938
Edition 1938
Copyright N/A
Levelled 1927

Powered by OS

Produced by
Groundsure Insights
T: 08444 159000
E: info@groundsure.com
W: www.groundsure.com

© Crown copyright and database rights 2024 Ordnance Survey 100035207

Production date: 17 May 2024

Map legend available at:
www.groundsure.com/sites/default/files/groundsure_legend.pdf

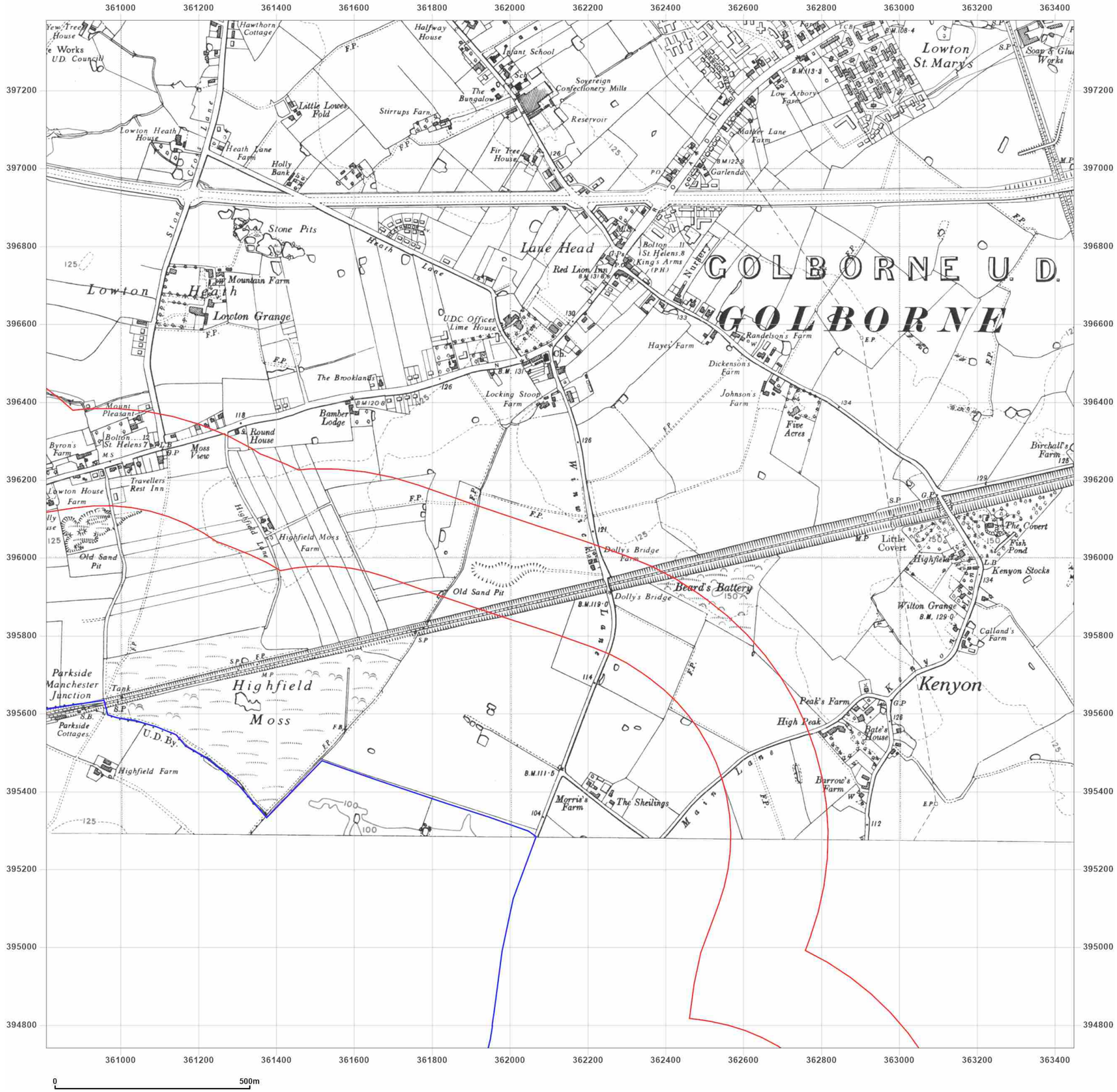

Groundsure INSIGHTS

Site Details:

Parkside East, Junction 22 M6,
St Helens

Client Ref: 8362
Report Ref: GS-OCF-42S-9GF-7DY_SS_2_2
Grid Ref: 362128, 396060

Map Name: County Series

Map date: **1950**

Scale: 1:10,560

Printed at: 1:10,560

N
W E
S

Surveyed 1847
Revised 1950
Edition N/A
Copyright N/A
Levelled 1949

Powered by OS

Produced by
Groundsure Insights
T: 08444 159000
E: info@groundsure.com
W: www.groundsure.com

© Crown copyright and database rights 2024 Ordnance Survey 100035207

Production date: 17 May 2024

Map legend available at:
www.groundsure.com/sites/default/files/groundsure_legend.pdf

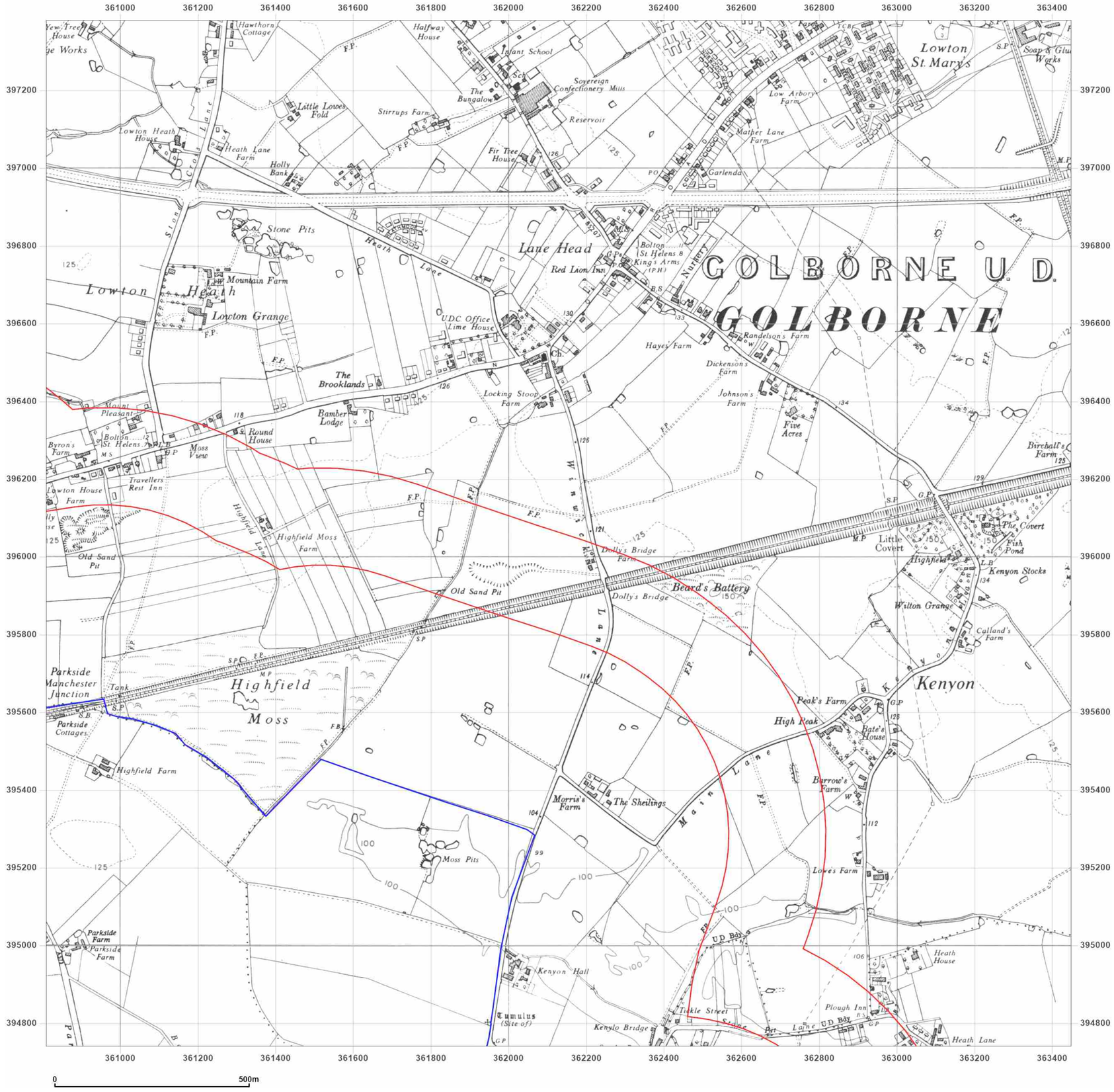

Groundsure INSIGHTS

Site Details:

Parkside East, Junction 22 M6,
St Helens

Client Ref: 8362
Report Ref: GS-OCF-42S-9GF-7DY_SS_2_2
Grid Ref: 362128, 396060

Map Name: Provisional

Map date: **1955**

Scale: 1:10,560

Printed at: 1:10,560

N
W E
S

Surveyed N/A
Revised 1955
Edition N/A
Copyright 1955
Levelled N/A

Surveyed N/A
Revised 1955
Edition N/A
Copyright 1955
Levelled N/A

Powered by OS

Produced by
Groundsure Insights
T: 08444 159000
E: info@groundsure.com
W: www.groundsure.com

© Crown copyright and database rights 2024 Ordnance Survey 100035207

Production date: 17 May 2024

Map legend available at:
www.groundsure.com/sites/default/files/groundsure_legend.pdf

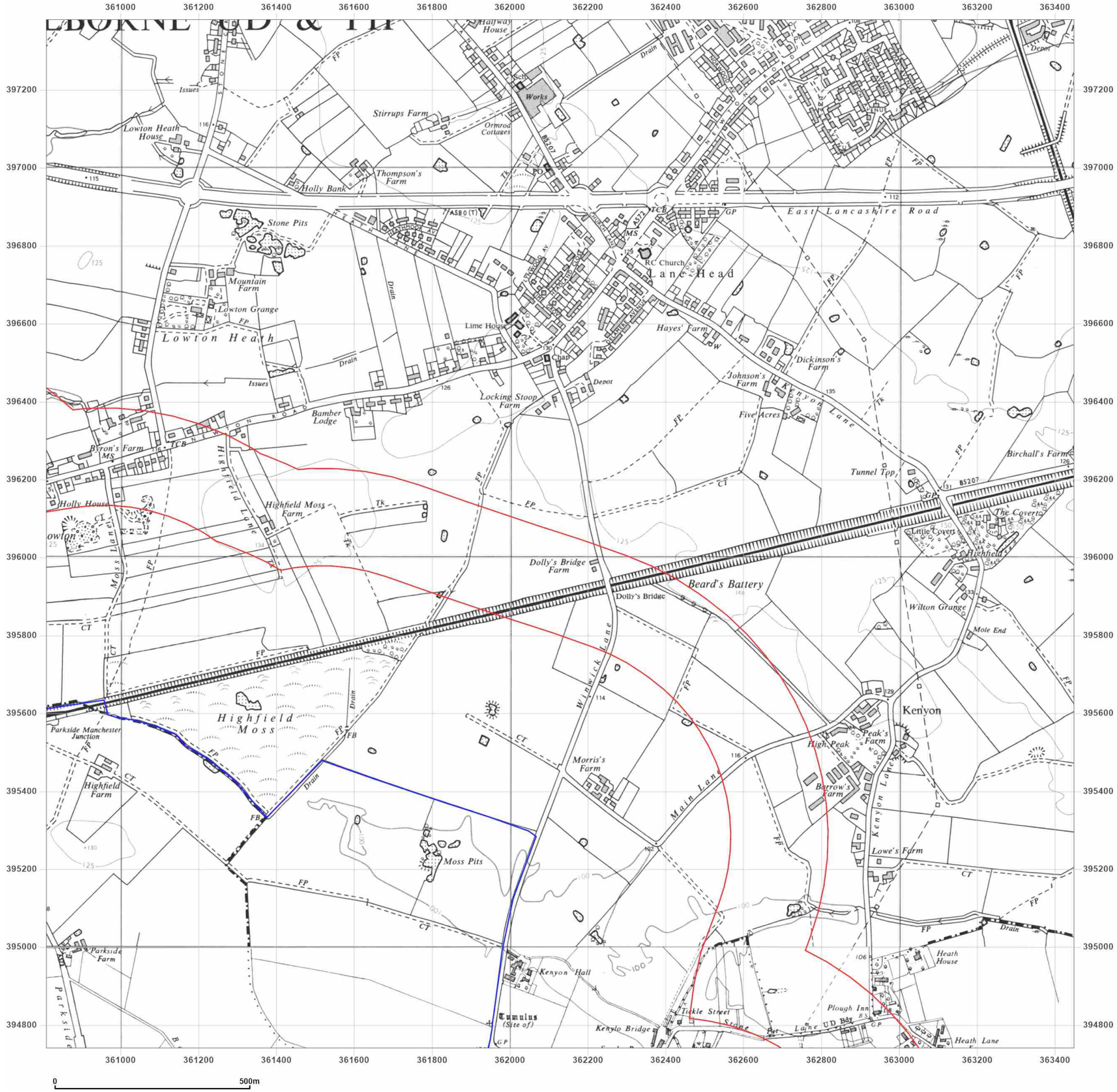

Groundsure INSIGHTS

Site Details:

Parkside East, Junction 22 M6,
St Helens

Client Ref: 8362
Report Ref: GS-OCF-42S-9GF-7DY_SS_2_2
Grid Ref: 362128, 396060

Map Name: Provisional

Map date: **1964-1965**

Scale: 1:10,560

Printed at: 1:10,560

N
W E
S

Surveyed 1959
Revised 1963
Edition N/A
Copyright 1965
Levelled N/A

Surveyed N/A
Revised 1964
Edition N/A
Copyright 1964
Levelled N/A

Powered by OS

Produced by
Groundsure Insights
T: 08444 159000
E: info@groundsure.com
W: www.groundsure.com

© Crown copyright and database rights 2024 Ordnance Survey 100035207

Production date: 17 May 2024

Map legend available at:
www.groundsure.com/sites/default/files/groundsure_legend.pdf

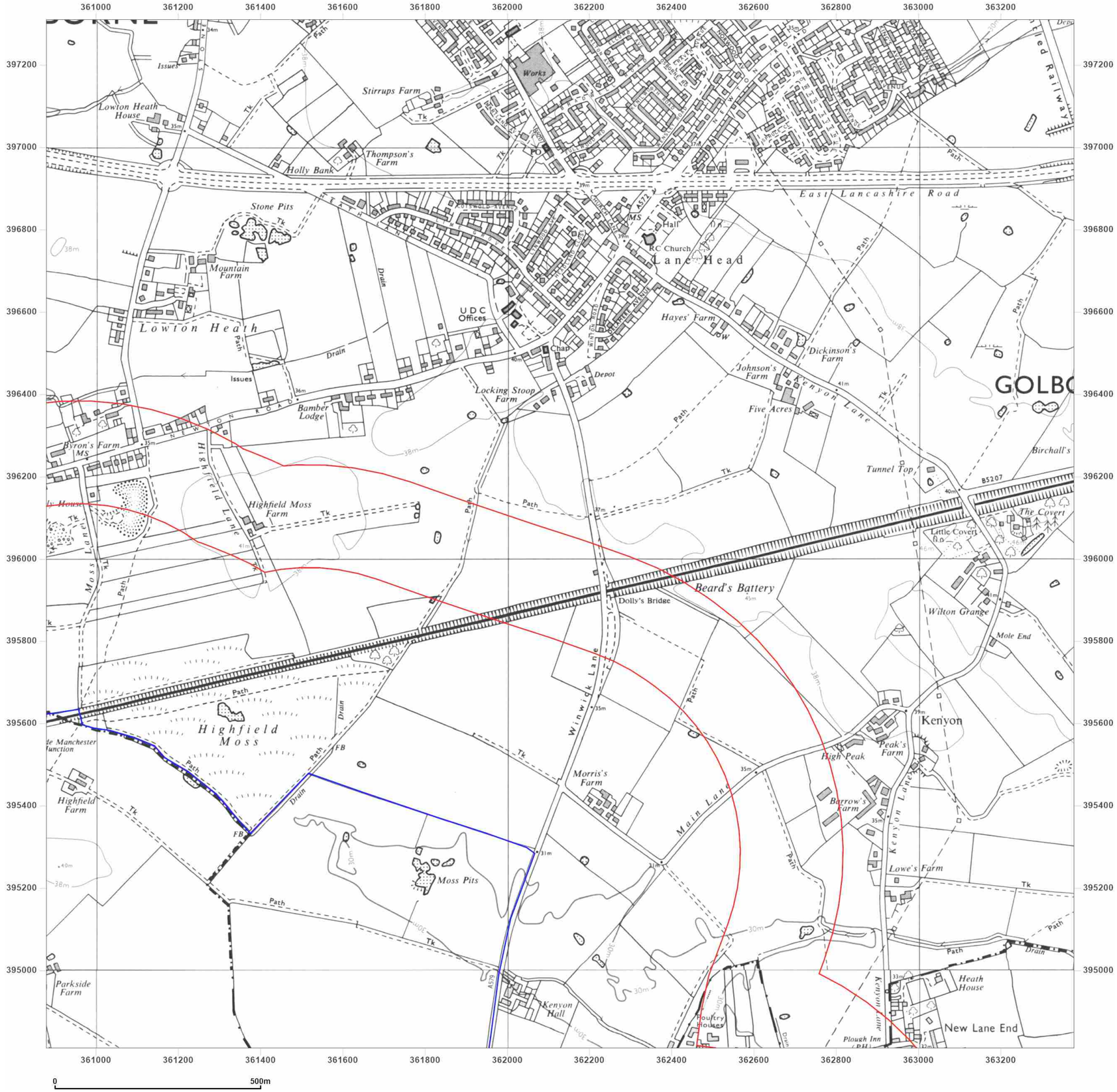

Groundsure INSIGHTS

Site Details:

Parkside East, Junction 22 M6,
St Helens

Client Ref: 8362
Report Ref: GS-OCF-42S-9GF-7DY_SS_2_2
Grid Ref: 362128, 396060

Map Name: National Grid

Map date: **1972-1977**

Scale: 1:10,000

Printed at: 1:10,000

N
W E
S

Surveyed 1971
Revised 1972
Edition N/A
Copyright 1972
Levelled N/A

Surveyed 1975
Revised 1977
Edition N/A
Copyright 1977
Levelled 1975

Powered by OS

Produced by
Groundsure Insights
T: 08444 159000
E: info@groundsure.com
W: www.groundsure.com

© Crown copyright and database rights 2024 Ordnance Survey 100035207

Production date: 17 May 2024

Map legend available at:
www.groundsure.com/sites/default/files/groundsure_legend.pdf

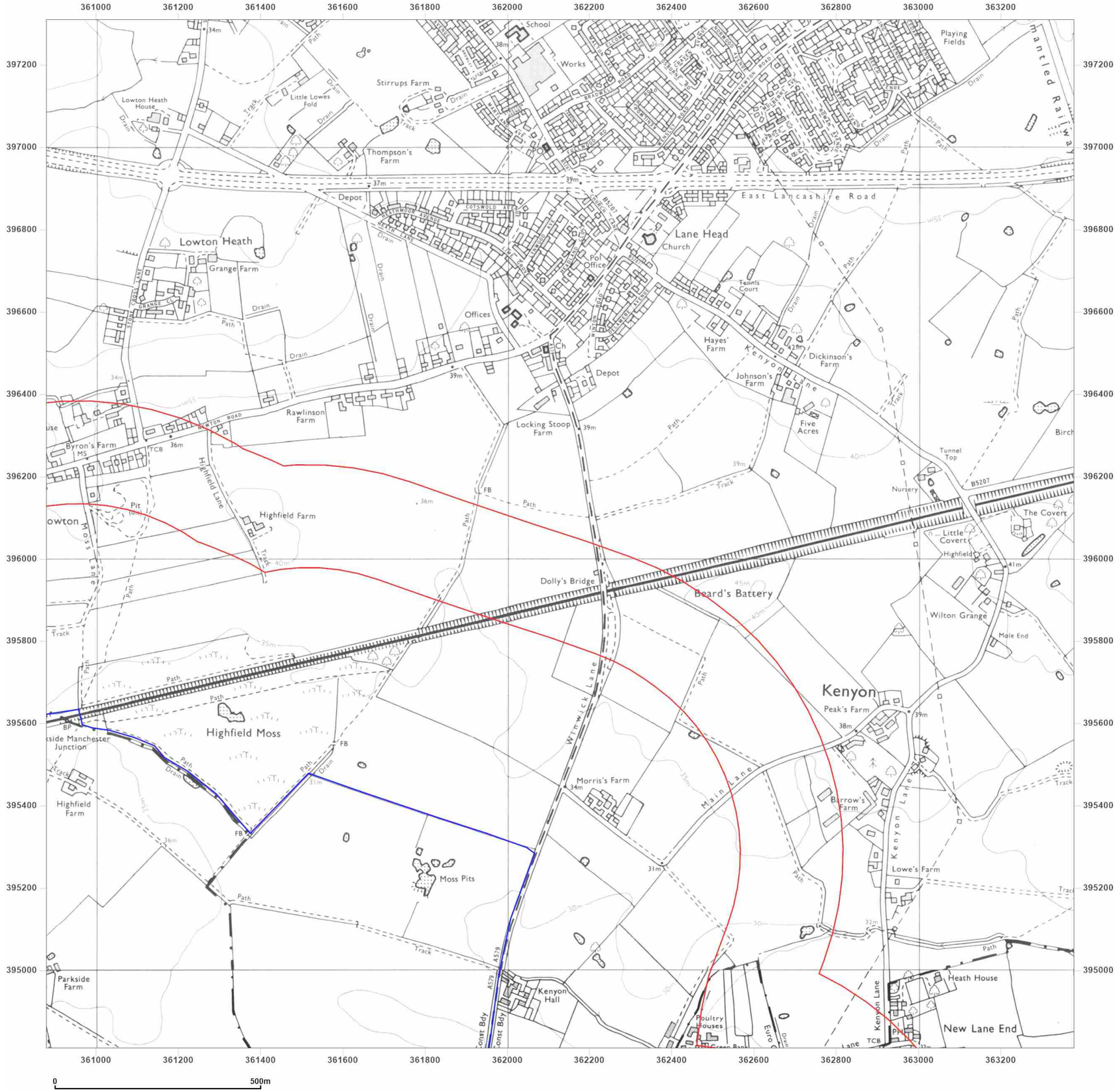

Groundsure INSIGHTS

Site Details:

Parkside East, Junction 22 M6,
St Helens

Client Ref: 8362
Report Ref: GS-OCF-42S-9GF-7DY_SS_2_2
Grid Ref: 362128, 396060

Map Name: National Grid

Map date: **1984-1987**

Scale: 1:10,000

Printed at: 1:10,000

N
W E
S

Surveyed 1982
Revised 1984
Edition N/A
Copyright 1984
Levelled 1981

Surveyed 1986
Revised 1987
Edition N/A
Copyright 1987
Levelled 1981

Powered by OS

Produced by
Groundsure Insights
T: 08444 159000
E: info@groundsure.com
W: www.groundsure.com

© Crown copyright and database rights 2024 Ordnance Survey 100035207

Production date: 17 May 2024

Map legend available at:
www.groundsure.com/sites/default/files/groundsure_legend.pdf

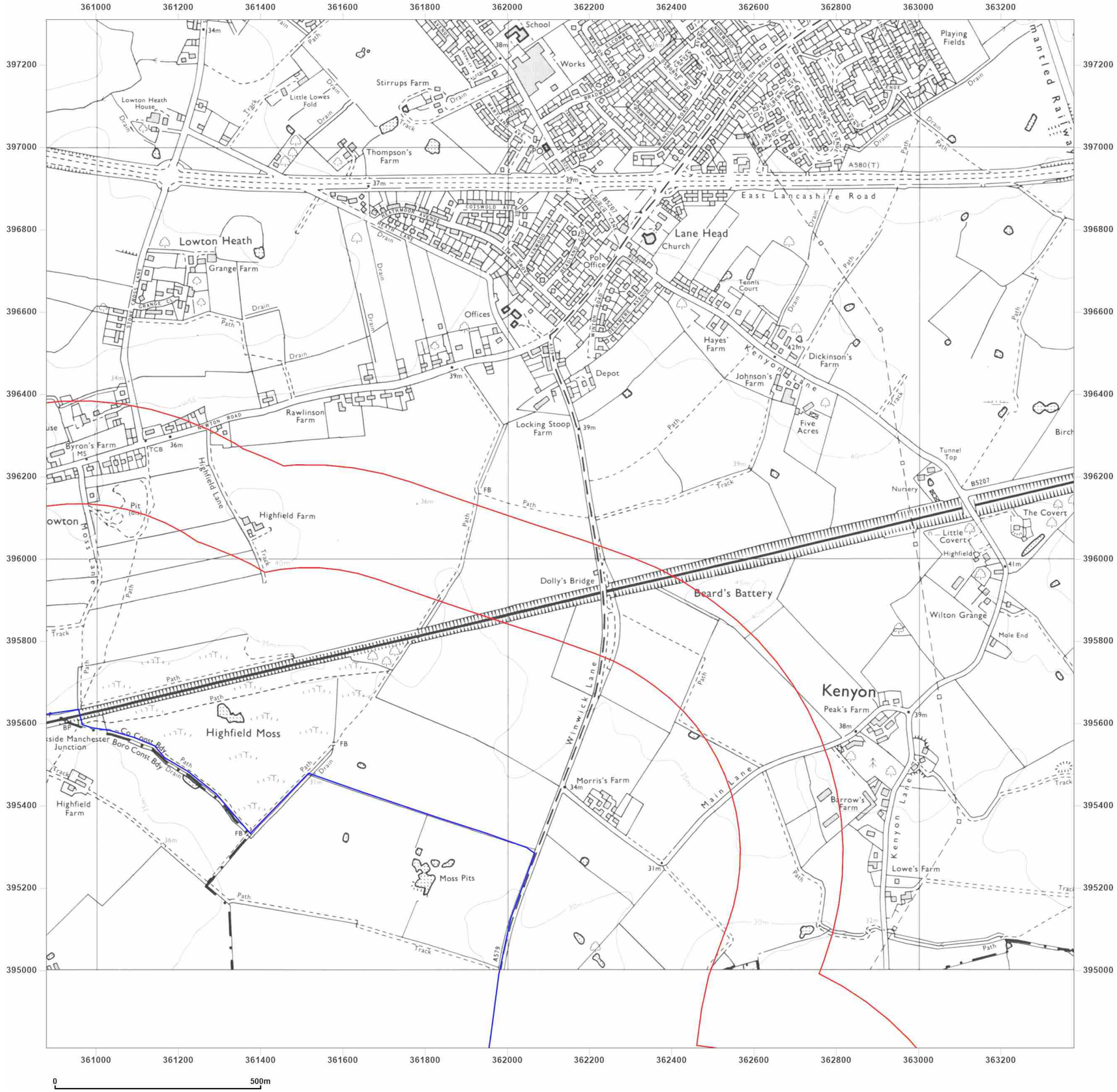

Groundsure INSIGHTS

Site Details:

Parkside East, Junction 22 M6,
St Helens

Client Ref: 8362
Report Ref: GS-OCF-42S-9GF-7DY_SS_2_2
Grid Ref: 362128, 396060

Map Name: National Grid

Map date: **1992**

Scale: 1:10,000

Printed at: 1:10,000

N
W E
S

Surveyed 1982
Revised 1992
Edition N/A
Copyright 1992
Levelled 1981

Powered by OS

Produced by
Groundsure Insights
T: 08444 159000
E: info@groundsure.com
W: www.groundsure.com

© Crown copyright and database rights 2024 Ordnance Survey 100035207

Production date: 17 May 2024

Map legend available at:
www.groundsure.com/sites/default/files/groundsure_legend.pdf

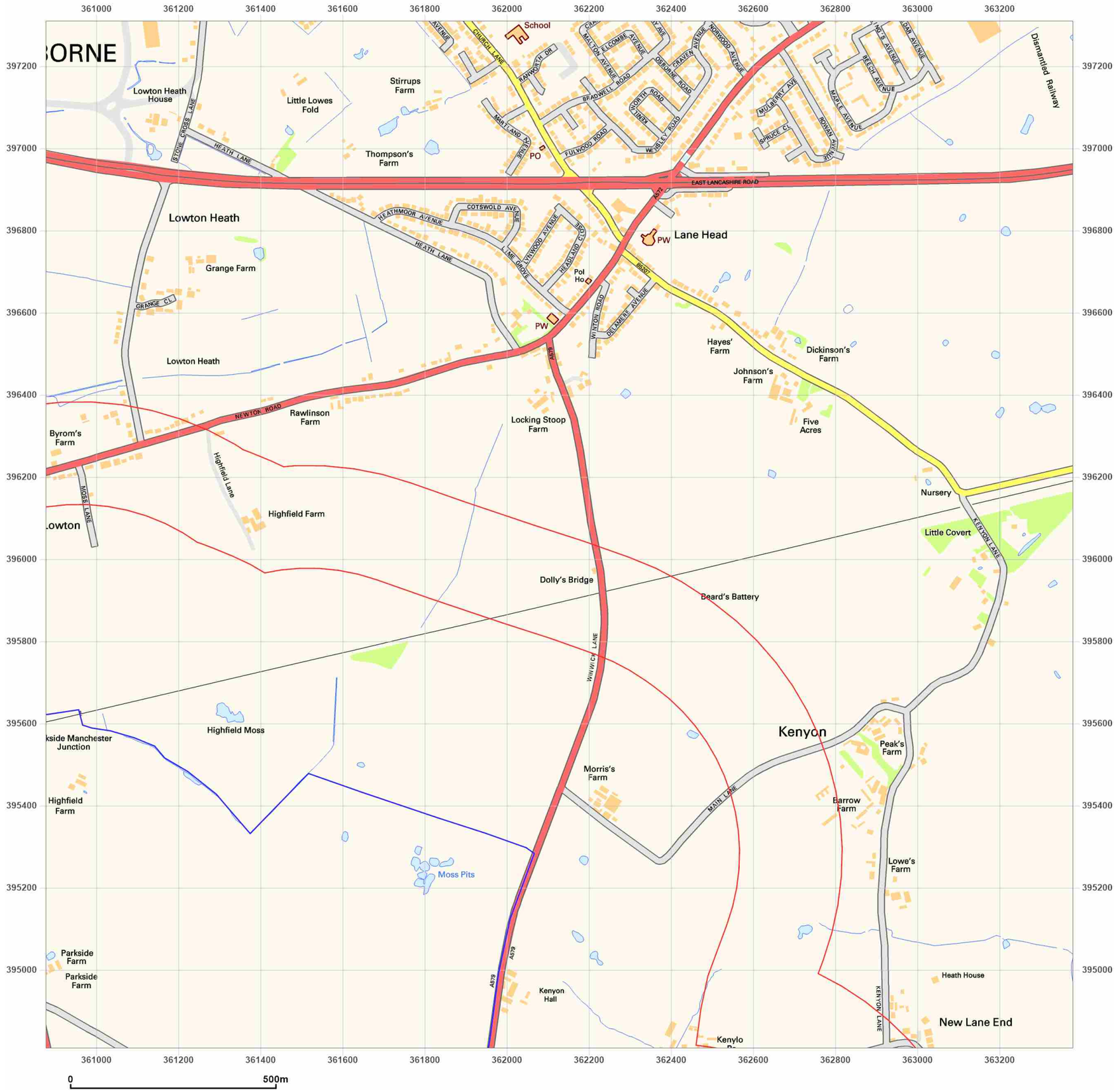

Groundsure INSIGHTS

Site Details:

Parkside East, Junction 22 M6,
St Helens

Client Ref: 8362
Report Ref: GS-OCF-42S-9GF-7DY_SS_2_2
Grid Ref: 362128, 396060

Map Name: National Grid

Map date: **2001**

Scale: 1:10,000

Printed at: 1:10,000

N
W E
S

2001

Powered by OS

Produced by
Groundsure Insights
T: 08444 159000
E: info@groundsure.com
W: www.groundsure.com

© Crown copyright and database rights 2024 Ordnance Survey 100035207

Production date: 17 May 2024

Map legend available at:
www.groundsure.com/sites/default/files/groundsure_legend.pdf

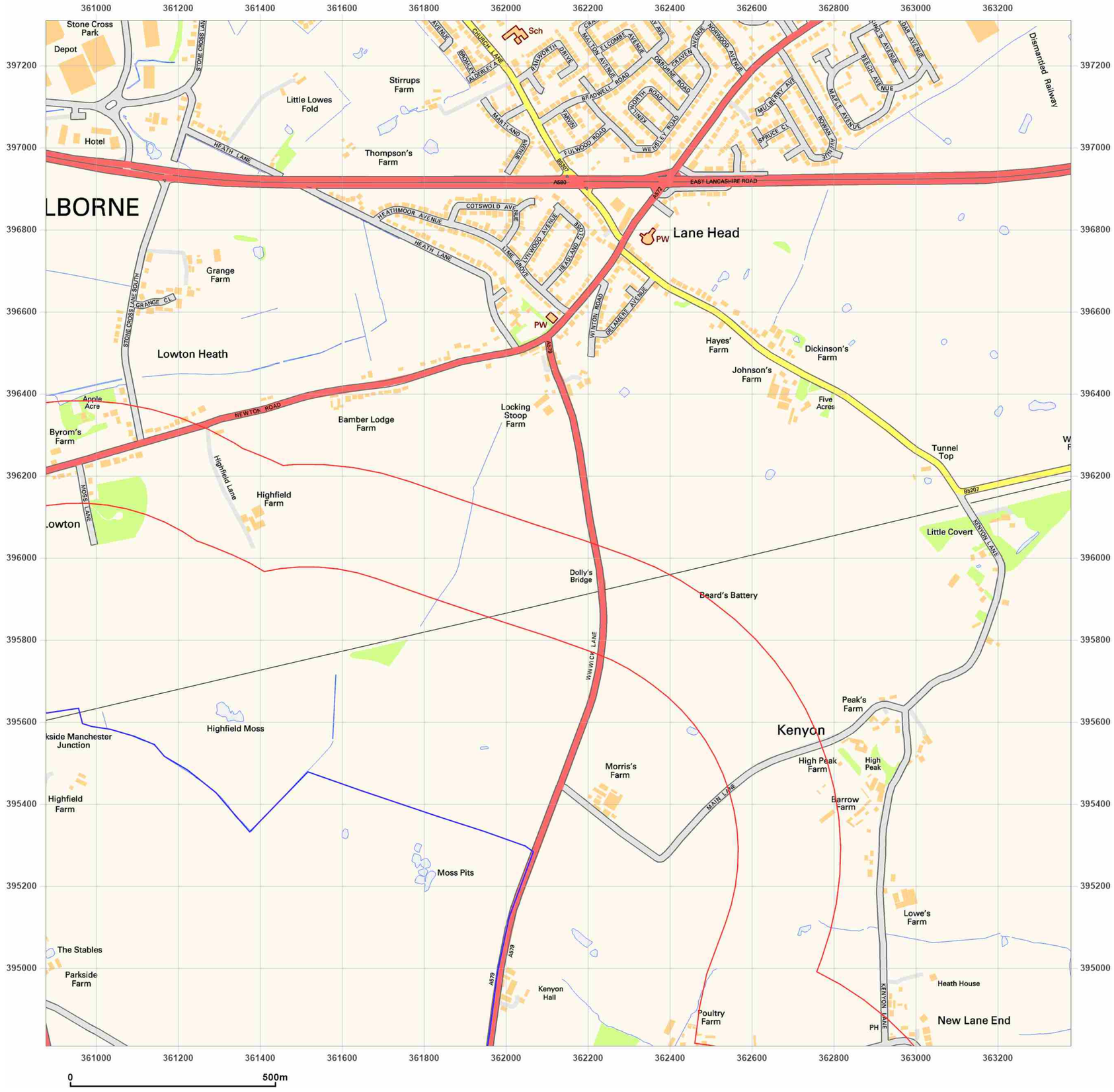

Groundsure INSIGHTS

Site Details:

Parkside East, Junction 22 M6,
St Helens

Client Ref: 8362
Report Ref: GS-OCF-42S-9GF-7DY_SS_2_2
Grid Ref: 362128, 396060

Map Name: National Grid

Map date: **2010**

Scale: 1:10,000

Printed at: 1:10,000

N
W E
S

2010

Powered by OS

Produced by
Groundsure Insights
T: 08444 159000
E: info@groundsure.com
W: www.groundsure.com

© Crown copyright and database rights 2024 Ordnance Survey 100035207

Production date: 17 May 2024

Map legend available at:
www.groundsure.com/sites/default/files/groundsure_legend.pdf

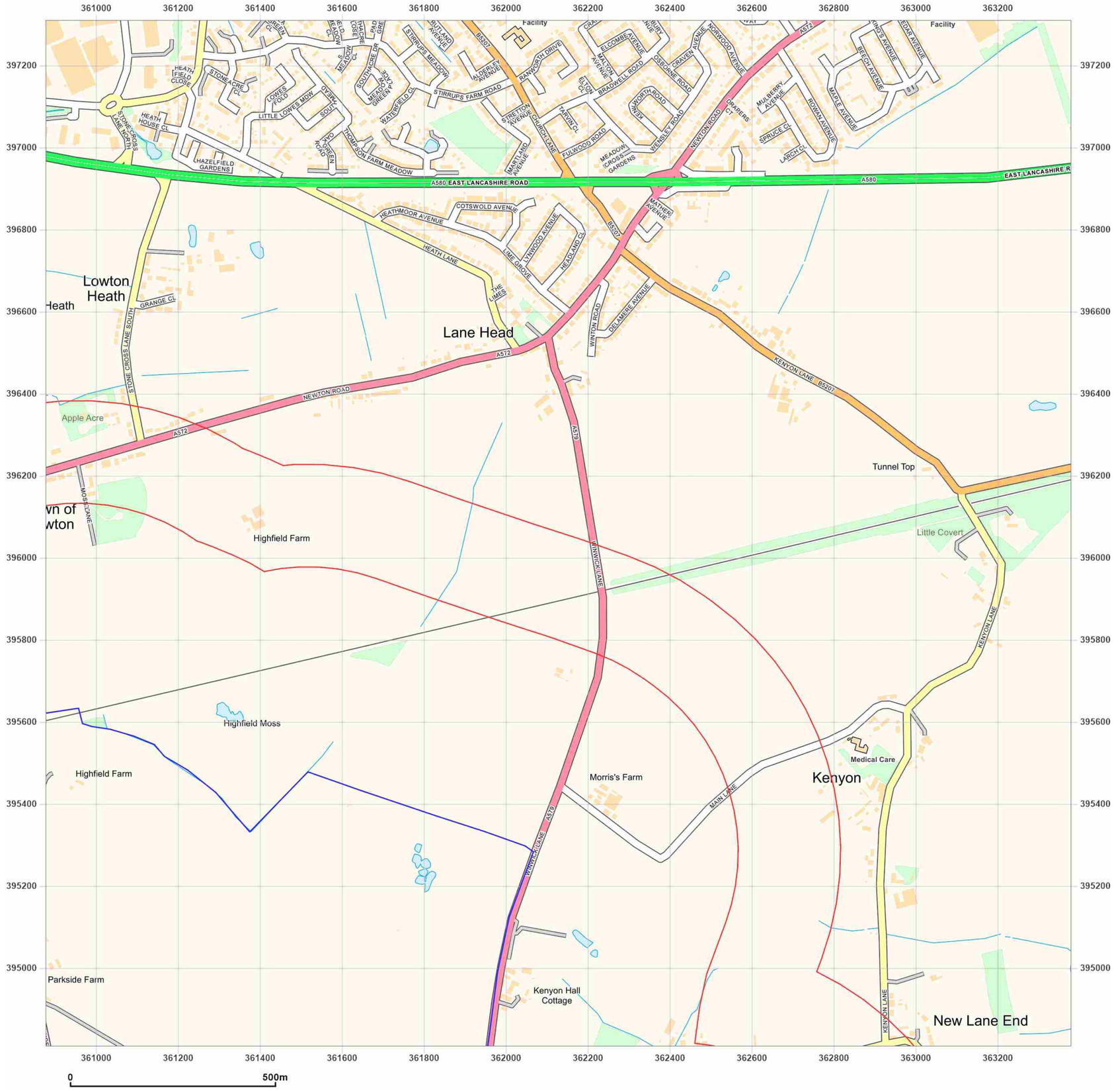

Groundsure INSIGHTS

Site Details:

Parkside East, Junction 22 M6,
St Helens

Client Ref: 8362
Report Ref: GS-OCF-42S-9GF-7DY_SS_2_2
Grid Ref: 362128, 396060

Map Name: National Grid

Map date: **2024**

Scale: 1:10,000

Printed at: 1:10,000

N
W E
S

2024

Powered by OS

Produced by
Groundsure Insights
T: 08444 159000
E: info@groundsure.com
W: www.groundsure.com

© Crown copyright and database rights 2024 Ordnance Survey 100035207

Production date: 17 May 2024

Map legend available at:
www.groundsure.com/sites/default/files/groundsure_legend.pdf

Groundsure INSIGHTS

Site Details:

Parkside East, Junction 22 M6,
St Helens

Client Ref: 8362
Report Ref: GS-OCF-42S-9GF-7DY_Landline_1_3
Grid Ref: 359378, 394510

Map Name: LandLine

Map date: **2003**

Scale: 1:1,250

Printed at: 1:1,250

N
W E
S

2003

Powered by OS

Produced by
Groundsure Insights
T: 08444 159000
E: info@groundsure.com
W: www.groundsure.com

© Crown copyright and database rights 2024 Ordnance Survey 100035207

Production date: 17 May 2024

Map legend available at:
www.groundsure.com/sites/default/files/groundsure_legend.pdf

Groundsure INSIGHTS

Site Details:

Parkside East, Junction 22 M6,
St Helens

Client Ref: 8362
Report Ref: GS-OCF-42S-9GF-7DY_Landline_1_4
Grid Ref: 359378, 394810

Map Name: LandLine

Map date: **2003**

Scale: 1:1,250

Printed at: 1:1,250

N
W E
S

2003

Powered by OS

Produced by
Groundsure Insights
T: 08444 159000
E: info@groundsure.com
W: www.groundsure.com

© Crown copyright and database rights 2024 Ordnance Survey 100035207

Production date: 17 May 2024

Map legend available at:
www.groundsure.com/sites/default/files/groundsure_legend.pdf

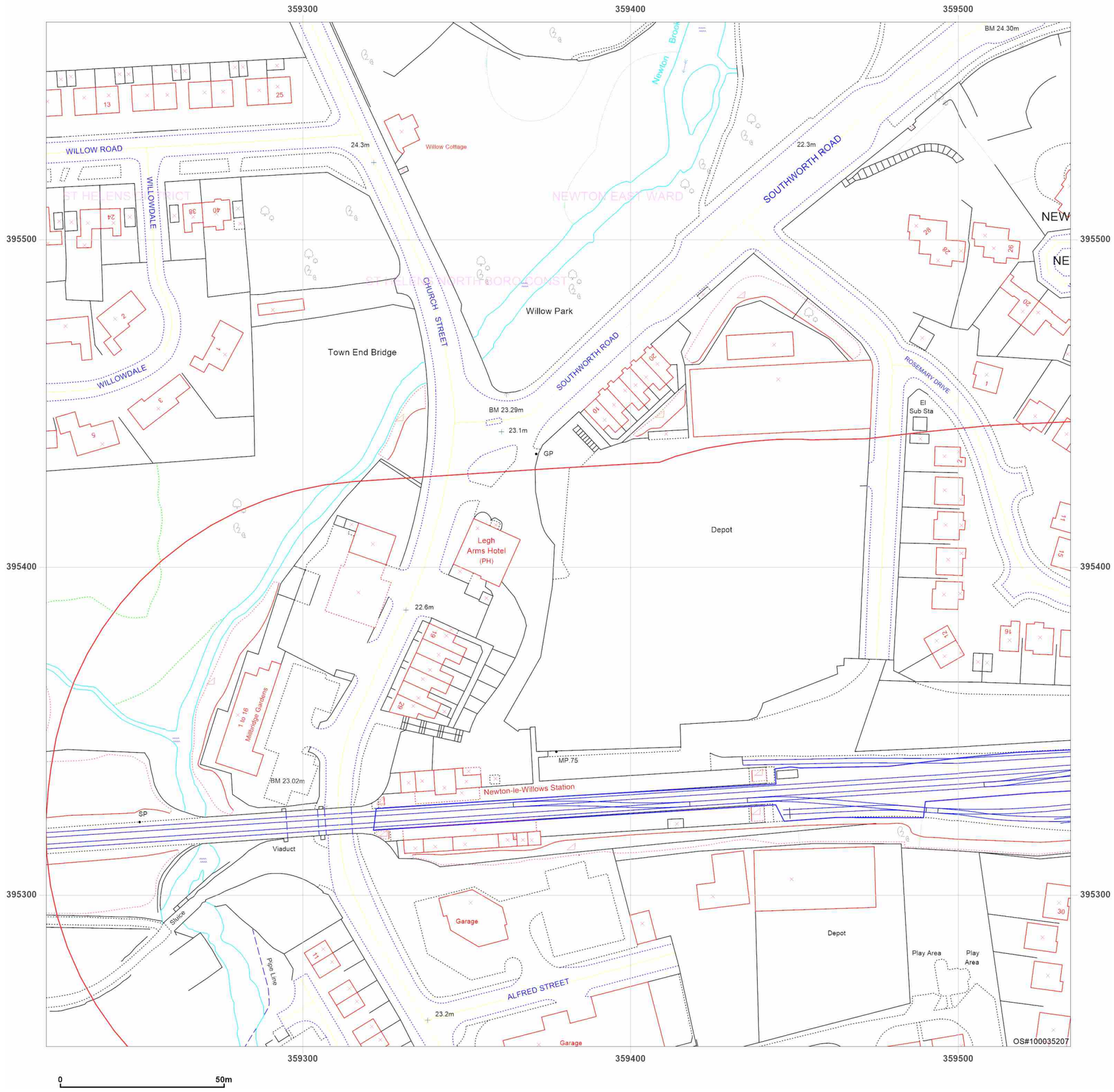

Groundsure INSIGHTS

Site Details:

Parkside East, Junction 22 M6,
St Helens

Client Ref: 8362
Report Ref: GS-OCF-42S-9GF-7DY_Landline_1_6
Grid Ref: 359378, 395410

Map Name: LandLine

Map date: **2003**

Scale: 1:1,250

Printed at: 1:1,250

N
W E
S

2003

Powered by OS

Produced by
Groundsure Insights
T: 08444 159000
E: info@groundsure.com
W: www.groundsure.com

© Crown copyright and database rights 2024 Ordnance Survey 100035207

Production date: 17 May 2024

Map legend available at:
www.groundsure.com/sites/default/files/groundsure_legend.pdf



Groundsure INSIGHTS

Site Details:

Parkside East, Junction 22 M6,
St Helens

Client Ref: 8362
Report Ref: GS-OCF-42S-9GF-7DY_Landline_2_3
Grid Ref: 359678, 394510

Map Name: LandLine

Map date: **2003**

Scale: 1:1,250

Printed at: 1:1,250

N
W E
S

2003

Powered by OS

Produced by
Groundsure Insights
T: 08444 159000
E: info@groundsure.com
W: www.groundsure.com

© Crown copyright and database rights 2024 Ordnance Survey 100035207

Production date: 17 May 2024

Map legend available at:
www.groundsure.com/sites/default/files/groundsure_legend.pdf

Groundsure INSIGHTS

Site Details:

Parkside East, Junction 22 M6,
St Helens

Client Ref: 8362
Report Ref: GS-OCF-42S-9GF-7DY_Landline_2_4
Grid Ref: 359678, 394810

Map Name: LandLine

Map date: **2003**

Scale: 1:1,250

Printed at: 1:1,250

N
W E
S

2003

Powered by OS

Produced by
Groundsure Insights
T: 08444 159000
E: info@groundsure.com
W: www.groundsure.com

© Crown copyright and database rights 2024 Ordnance Survey 100035207

Production date: 17 May 2024

Map legend available at:
www.groundsure.com/sites/default/files/groundsure_legend.pdf

Groundsure INSIGHTS

Site Details:

Parkside East, Junction 22 M6,
St Helens

Client Ref: 8362
Report Ref: GS-OCF-42S-9GF-7DY_Landline_2_5
Grid Ref: 359678, 395110

Map Name: LandLine

Map date: **2003**

Scale: 1:1,250

Printed at: 1:1,250

N
W E
S

2003

Powered by OS

Produced by
Groundsure Insights
T: 08444 159000
E: info@groundsure.com
W: www.groundsure.com

© Crown copyright and database rights 2024 Ordnance Survey 100035207

Production date: 17 May 2024

Map legend available at:
www.groundsure.com/sites/default/files/groundsure_legend.pdf

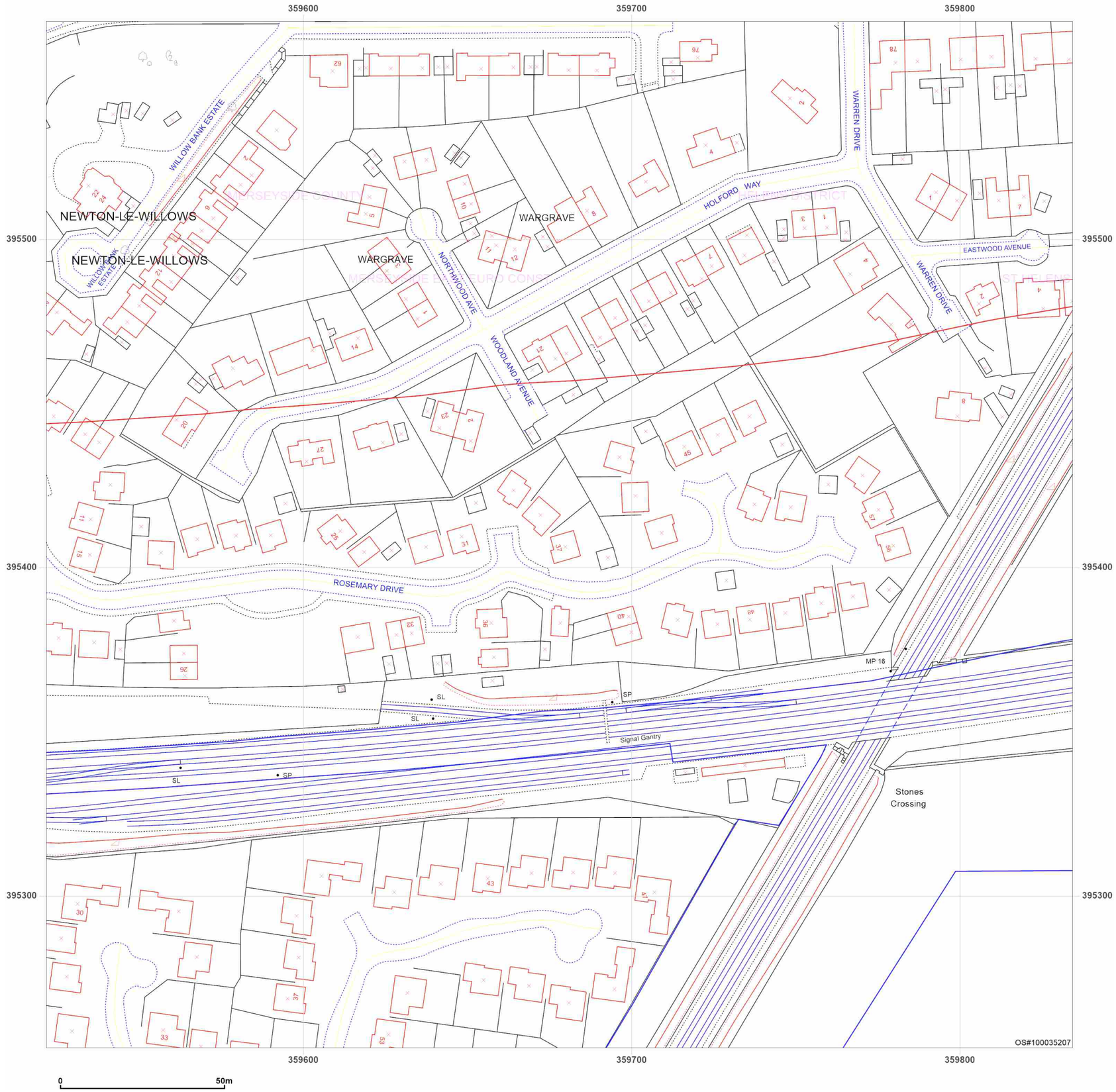

Groundsure INSIGHTS

Site Details:

Parkside East, Junction 22 M6,
St Helens

Client Ref: 8362
Report Ref: GS-OCF-42S-9GF-7DY_Landline_2_6
Grid Ref: 359678, 395410

Map Name: LandLine

Map date: **2003**

Scale: 1:1,250

Printed at: 1:1,250

N
W E
S

2003

Powered by OS

Produced by
Groundsure Insights
T: 08444 159000
E: info@groundsure.com
W: www.groundsure.com

© Crown copyright and database rights 2024 Ordnance Survey 100035207

Production date: 17 May 2024

Map legend available at:
www.groundsure.com/sites/default/files/groundsure_legend.pdf

Groundsure INSIGHTS

Site Details:

Parkside East, Junction 22 M6,
St Helens

Client Ref: 8362
Report Ref: GS-OCF-42S-9GF-7DY_Landline_3_3
Grid Ref: 359978, 394510

Map Name: LandLine

Map date: **2003**

Scale: 1:1,250

Printed at: 1:1,250

N
W E
S

2003

Powered by OS

Produced by
Groundsure Insights
T: 08444 159000
E: info@groundsure.com
W: www.groundsure.com

© Crown copyright and database rights 2024 Ordnance Survey 100035207

Production date: 17 May 2024

Map legend available at:
www.groundsure.com/sites/default/files/groundsure_legend.pdf

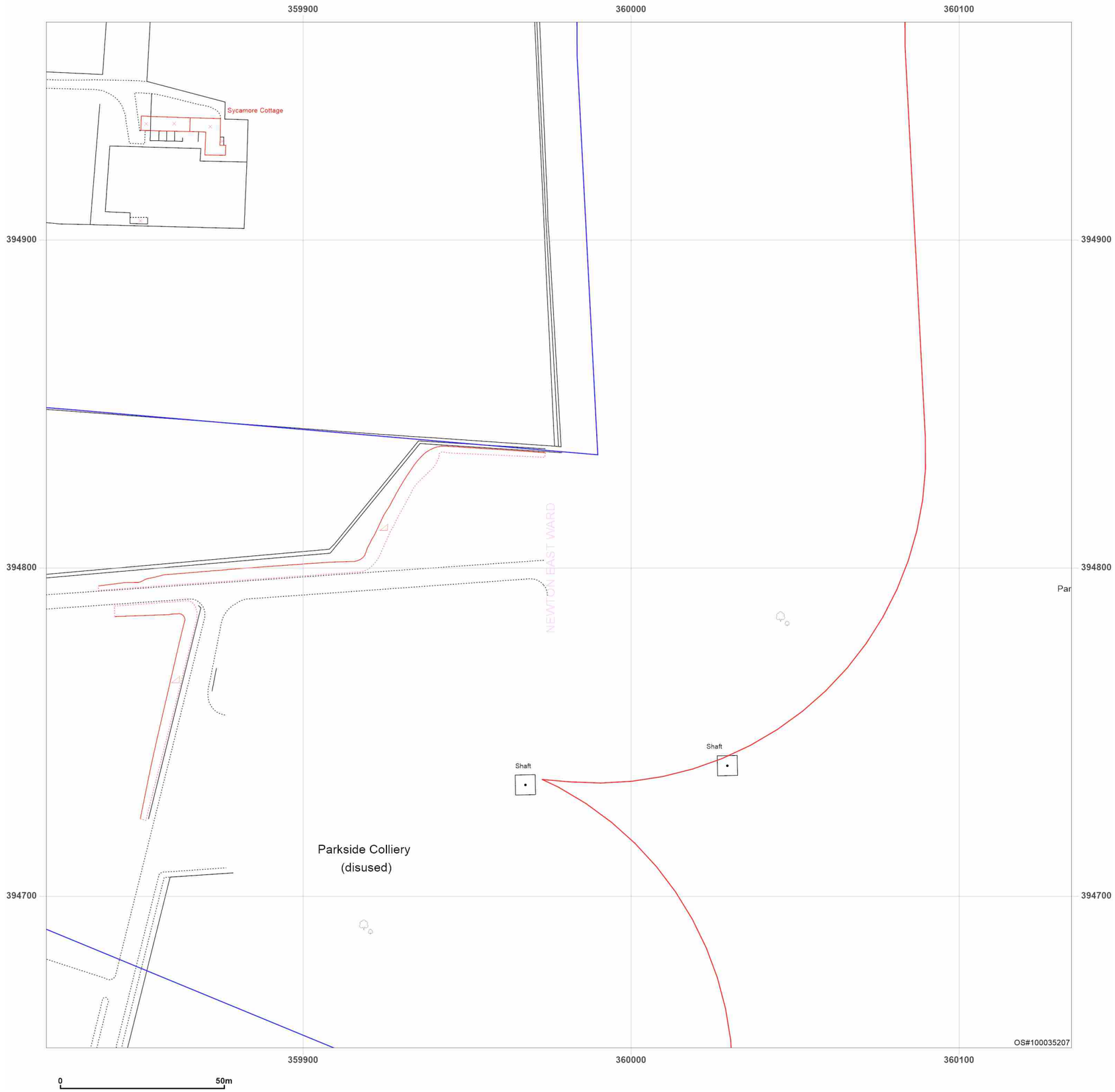

Groundsure INSIGHTS

Site Details:

Parkside East, Junction 22 M6,
St Helens

Client Ref: 8362
Report Ref: GS-OCF-42S-9GF-7DY_Landline_3_4
Grid Ref: 359978, 394810

Map Name: LandLine

Map date: **2003**

Scale: 1:1,250

Printed at: 1:1,250

N
W E
S

2003

Powered by OS

Produced by
Groundsure Insights
T: 08444 159000
E: info@groundsure.com
W: www.groundsure.com

© Crown copyright and database rights 2024 Ordnance Survey 100035207

Production date: 17 May 2024

Map legend available at:
www.groundsure.com/sites/default/files/groundsure_legend.pdf



Groundsure INSIGHTS

Site Details:

Parkside East, Junction 22 M6,
St Helens

Client Ref: 8362
Report Ref: GS-OCF-42S-9GF-7DY_Landline_3_5
Grid Ref: 359978, 395110

Map Name: LandLine

Map date: **2003**

Scale: 1:1,250

Printed at: 1:1,250

N
W E
S

2003

Powered by OS

Produced by
Groundsure Insights
T: 08444 159000
E: info@groundsure.com
W: www.groundsure.com

© Crown copyright and database rights 2024 Ordnance Survey 100035207

Production date: 17 May 2024

Map legend available at:
www.groundsure.com/sites/default/files/groundsure_legend.pdf

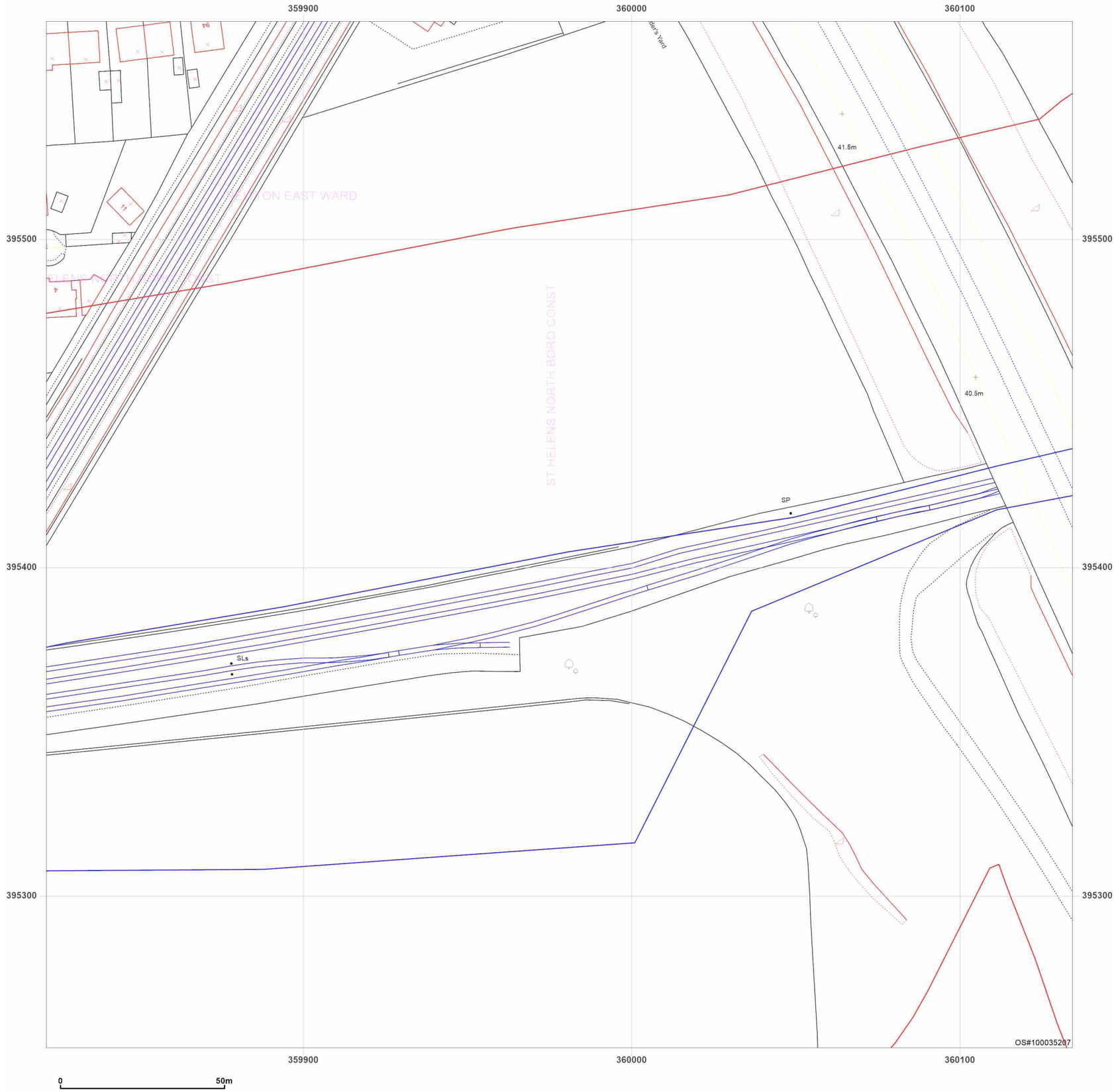

Groundsure INSIGHTS

Site Details:

Parkside East, Junction 22 M6,
St Helens

Client Ref: 8362
Report Ref: GS-OCF-42S-9GF-7DY_Landline_3_6
Grid Ref: 359978, 395410

Map Name: LandLine

Map date: **2003**

Scale: 1:1,250

Printed at: 1:1,250

N
W E
S

2003

Powered by OS

Produced by
Groundsure Insights
T: 08444 159000
E: info@groundsure.com
W: www.groundsure.com

© Crown copyright and database rights 2024 Ordnance Survey 100035207

Production date: 17 May 2024

Map legend available at:
www.groundsure.com/sites/default/files/groundsure_legend.pdf

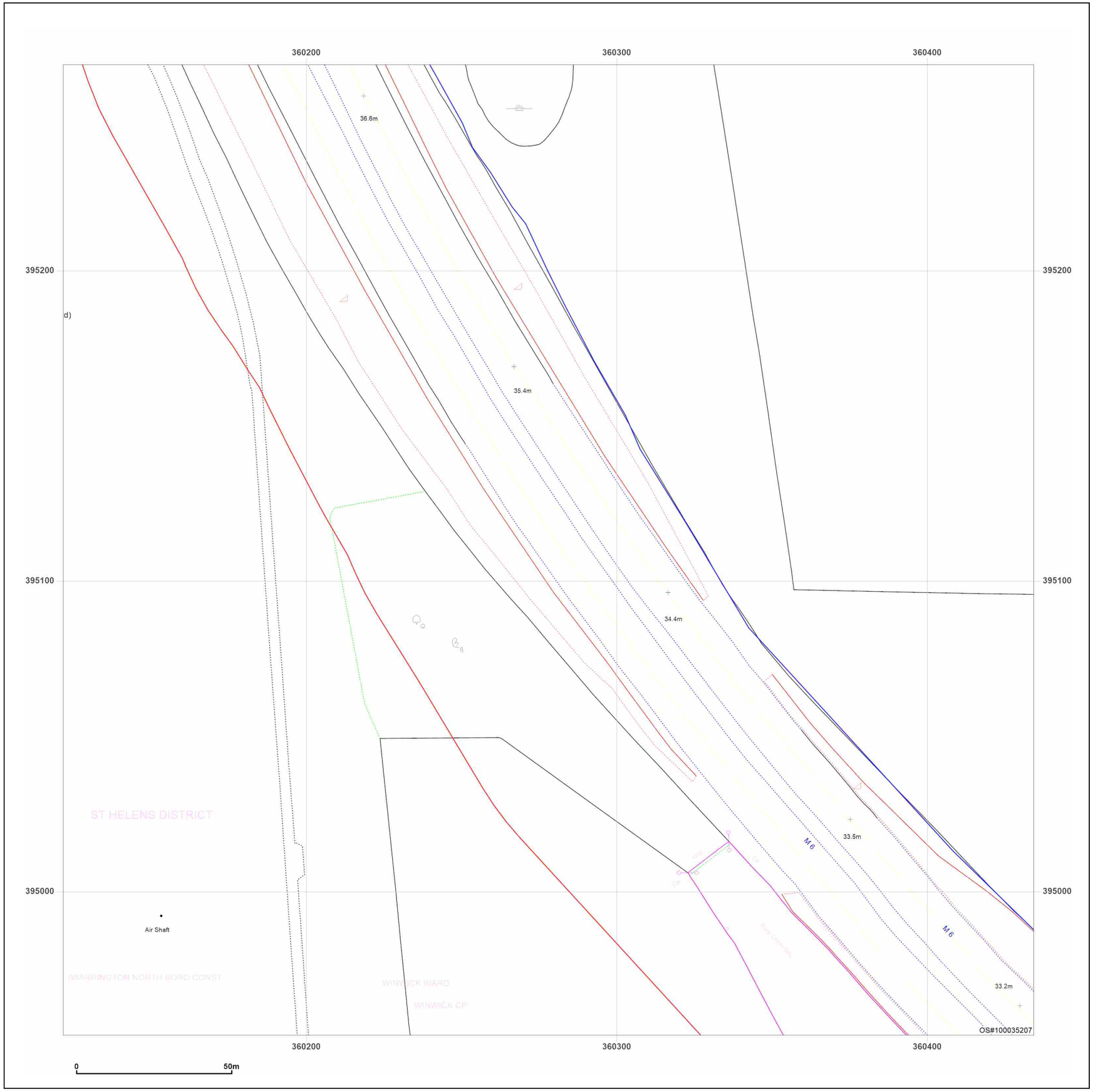

Groundsure INSIGHTS

Site Details:

Parkside East, Junction 22 M6,
St Helens

Client Ref: 8362
Report Ref: GS-OCF-42S-9GF-7DY_Landline_4_5
Grid Ref: 360278, 395110

Map Name: LandLine

Map date: **2003**

Scale: 1:1,250

Printed at: 1:1,250

N
W E
S

2003

Powered by OS

Produced by
Groundsure Insights
T: 08444 159000
E: info@groundsure.com
W: www.groundsure.com

© Crown copyright and database rights 2024 Ordnance Survey 100035207

Production date: 17 May 2024

Map legend available at:
www.groundsure.com/sites/default/files/groundsure_legend.pdf

Groundsure INSIGHTS

Site Details:

Parkside East, Junction 22 M6,
St Helens

Client Ref: 8362
Report Ref: GS-OCF-42S-9GF-7DY_Landline_4_6
Grid Ref: 360278, 395410

Map Name: LandLine

Map date: **2003**

Scale: 1:1,250

Printed at: 1:1,250

N
W E
S

2003

Powered by OS

Produced by
Groundsure Insights
T: 08444 159000
E: info@groundsure.com
W: www.groundsure.com

© Crown copyright and database rights 2024 Ordnance Survey 100035207

Production date: 17 May 2024

Map legend available at:
www.groundsure.com/sites/default/files/groundsure_legend.pdf

Groundsure INSIGHTS

Site Details:

Parkside East, Junction 22 M6,
St Helens

Client Ref: 8362
Report Ref: GS-OCF-42S-9GF-7DY_Landline_4_7
Grid Ref: 360278, 395710

Map Name: LandLine

Map date: **2003**

Scale: 1:1,250

Printed at: 1:1,250

N
W E
S

2003

Powered by OS

Produced by
Groundsure Insights
T: 08444 159000
E: info@groundsure.com
W: www.groundsure.com

© Crown copyright and database rights 2024 Ordnance Survey 100035207

Production date: 17 May 2024

Map legend available at:
www.groundsure.com/sites/default/files/groundsure_legend.pdf

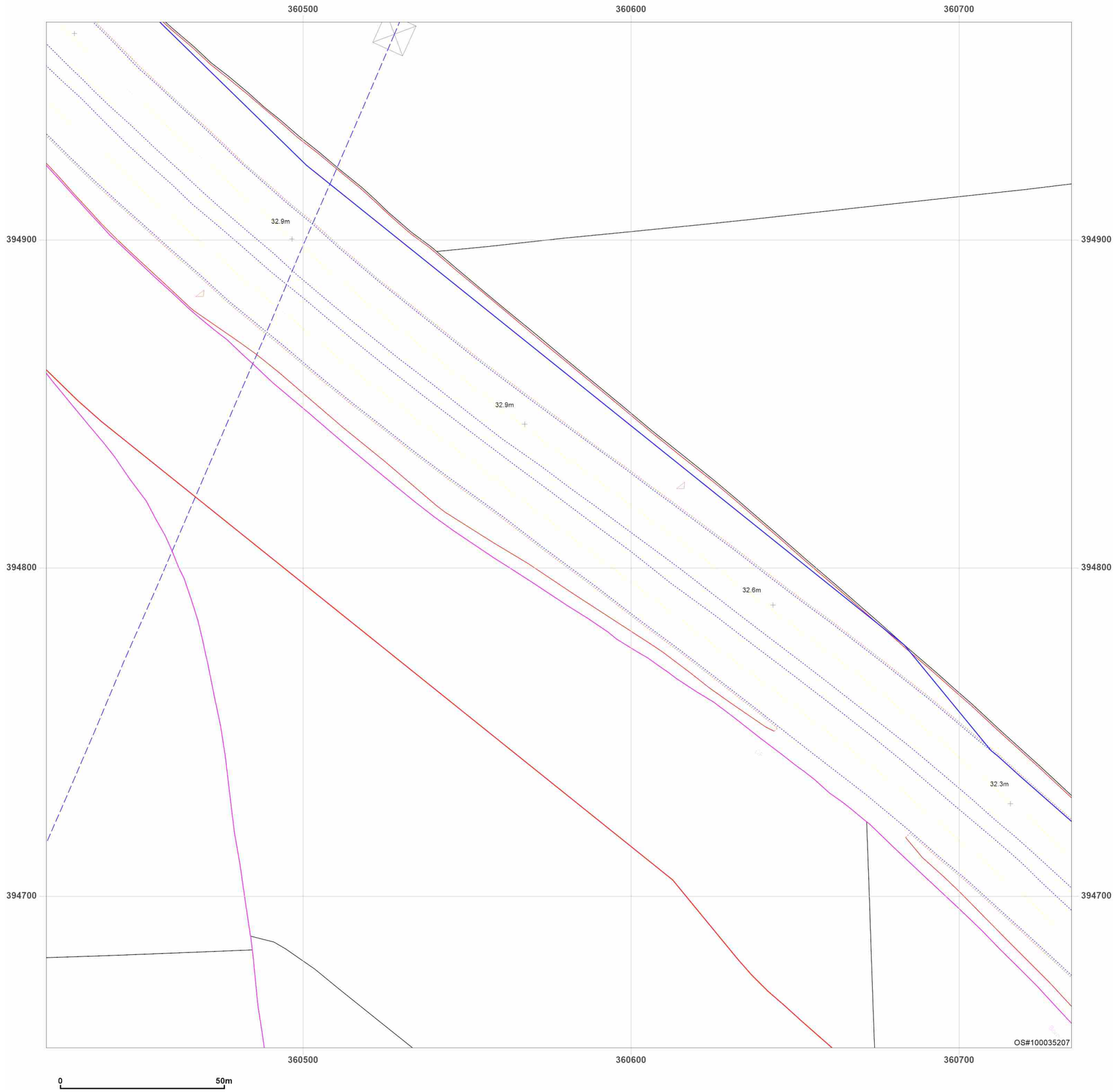

Groundsure INSIGHTS

Site Details:

Parkside East, Junction 22 M6,
St Helens

Client Ref: 8362
Report Ref: GS-OCF-42S-9GF-7DY_Landline_5_4
Grid Ref: 360578, 394810

Map Name: LandLine

Map date: **2003**

Scale: 1:1,250

Printed at: 1:1,250

N
W E
S

2003

Powered by OS

Produced by
Groundsure Insights
T: 08444 159000
E: info@groundsure.com
W: www.groundsure.com

© Crown copyright and database rights 2024 Ordnance Survey 100035207

Production date: 17 May 2024

Map legend available at:
www.groundsure.com/sites/default/files/groundsure_legend.pdf

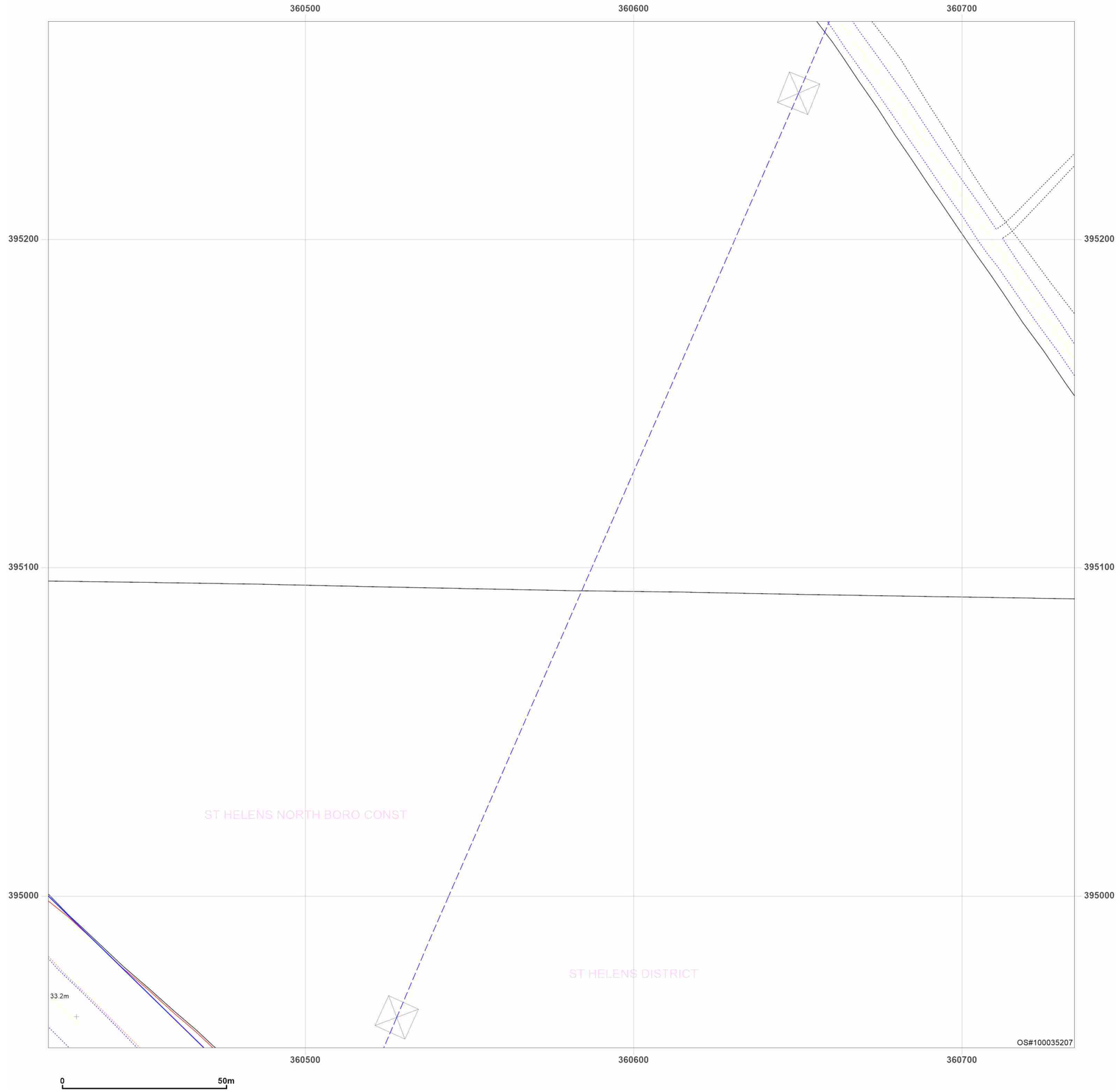

Groundsure INSIGHTS

Site Details:

Parkside East, Junction 22 M6,
St Helens

Client Ref: 8362
Report Ref: GS-OCF-42S-9GF-7DY_Landline_5_5
Grid Ref: 360578, 395110

Map Name: LandLine

Map date: **2003**

Scale: 1:1,250

Printed at: 1:1,250

N
W E
S

2003

Powered by OS

Produced by
Groundsure Insights
T: 08444 159000
E: info@groundsure.com
W: www.groundsure.com

© Crown copyright and database rights 2024 Ordnance Survey 100035207

Production date: 17 May 2024

Map legend available at:
www.groundsure.com/sites/default/files/groundsure_legend.pdf

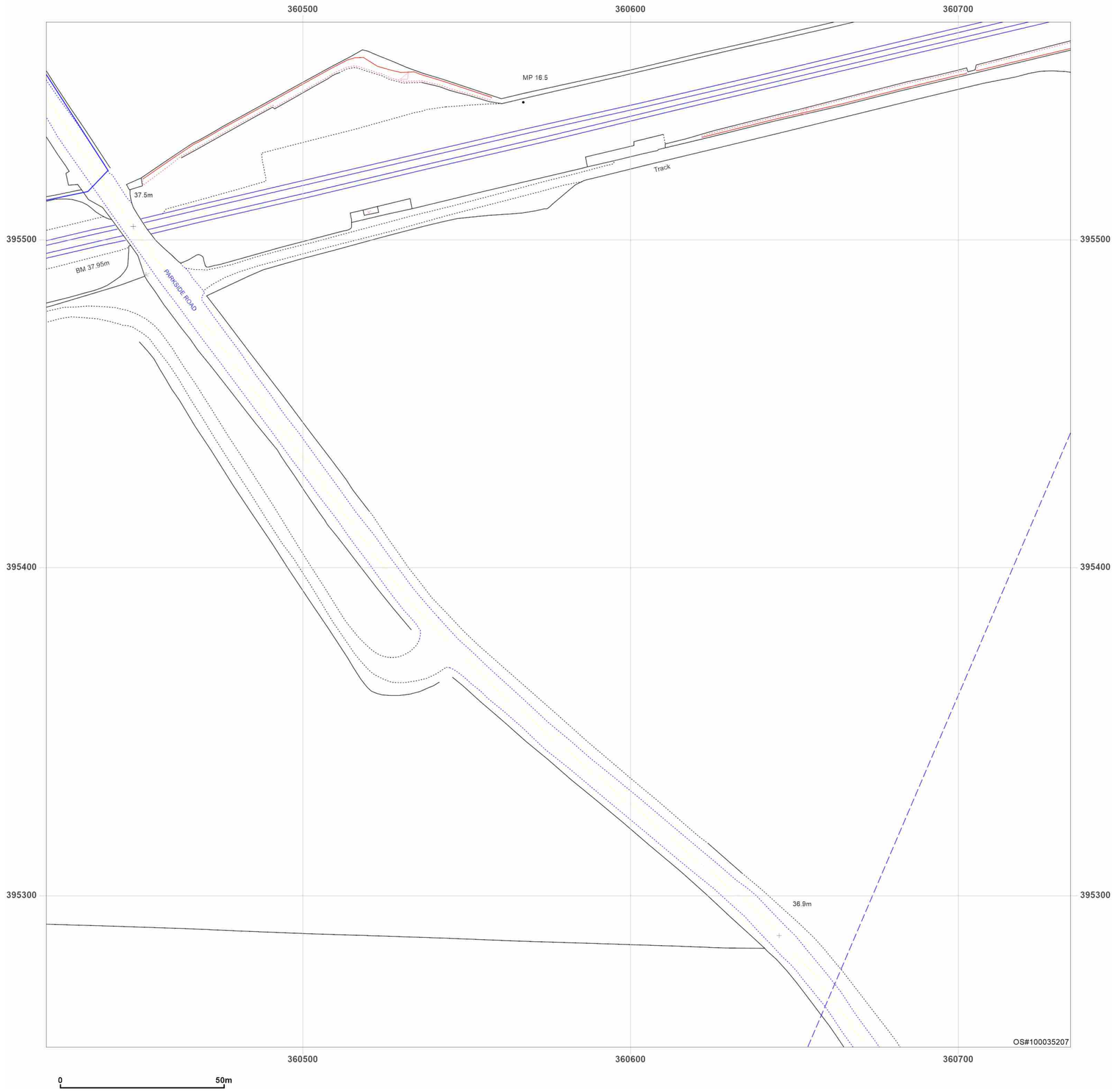

Groundsure INSIGHTS

Site Details:

Parkside East, Junction 22 M6,
St Helens

Client Ref: 8362
Report Ref: GS-OCF-42S-9GF-7DY_Landline_5_6
Grid Ref: 360578, 395410

Map Name: LandLine

Map date: **2003**

Scale: 1:1,250

Printed at: 1:1,250

N
W E
S

2003

Powered by OS

Produced by
Groundsure Insights
T: 08444 159000
E: info@groundsure.com
W: www.groundsure.com

© Crown copyright and database rights 2024 Ordnance Survey 100035207

Production date: 17 May 2024

Map legend available at:
www.groundsure.com/sites/default/files/groundsure_legend.pdf

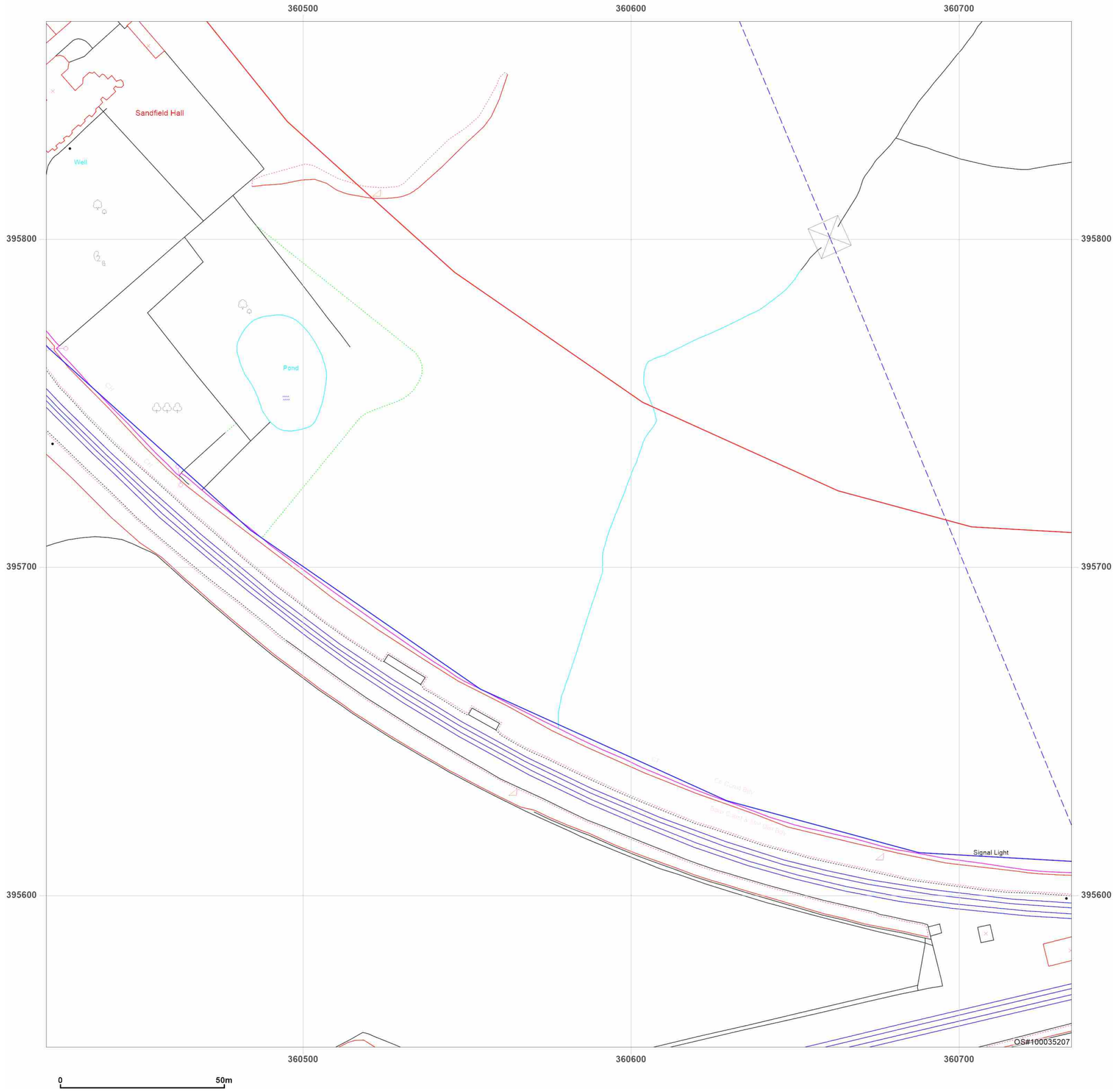

Groundsure INSIGHTS

Site Details:

Parkside East, Junction 22 M6,
St Helens

Client Ref: 8362
Report Ref: GS-OCF-42S-9GF-7DY_Landline_5_7
Grid Ref: 360578, 395710

Map Name: LandLine

Map date: **2003**

Scale: 1:1,250

Printed at: 1:1,250

N
W E
S

2003

Powered by OS

Produced by
Groundsure Insights
T: 08444 159000
E: info@groundsure.com
W: www.groundsure.com

© Crown copyright and database rights 2024 Ordnance Survey 100035207

Production date: 17 May 2024

Map legend available at:
www.groundsure.com/sites/default/files/groundsure_legend.pdf

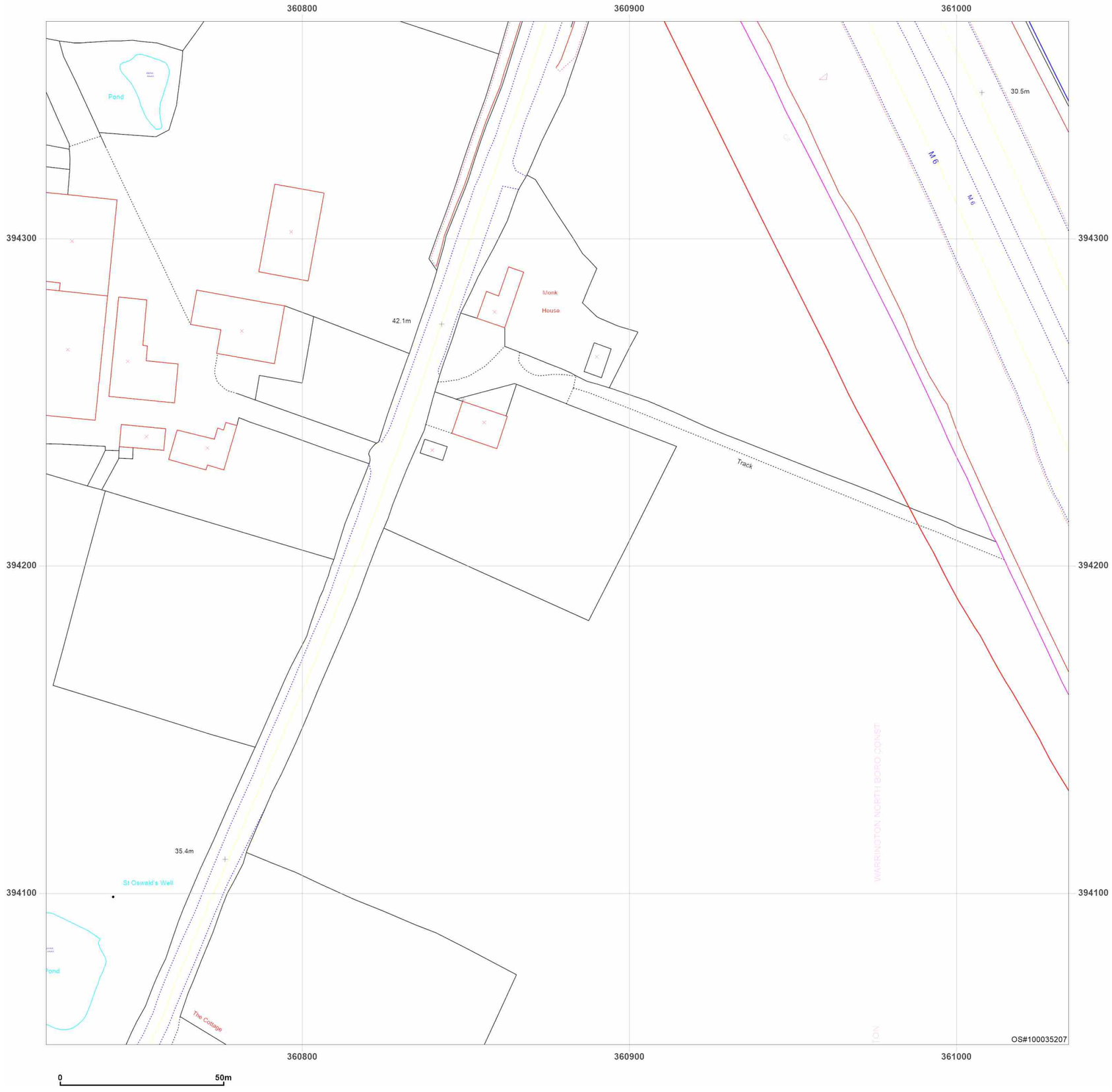

Groundsure INSIGHTS

Site Details:

Parkside East, Junction 22 M6,
St Helens

Client Ref: 8362
Report Ref: GS-OCF-42S-9GF-7DY_Landline_6_2
Grid Ref: 360878, 394210

Map Name: LandLine

Map date: **2003**

Scale: 1:1,250

Printed at: 1:1,250

N
W E
S

2003

Powered by OS

Produced by
Groundsure Insights
T: 08444 159000
E: info@groundsure.com
W: www.groundsure.com

© Crown copyright and database rights 2024 Ordnance Survey 100035207

Production date: 17 May 2024

Map legend available at:
www.groundsure.com/sites/default/files/groundsure_legend.pdf

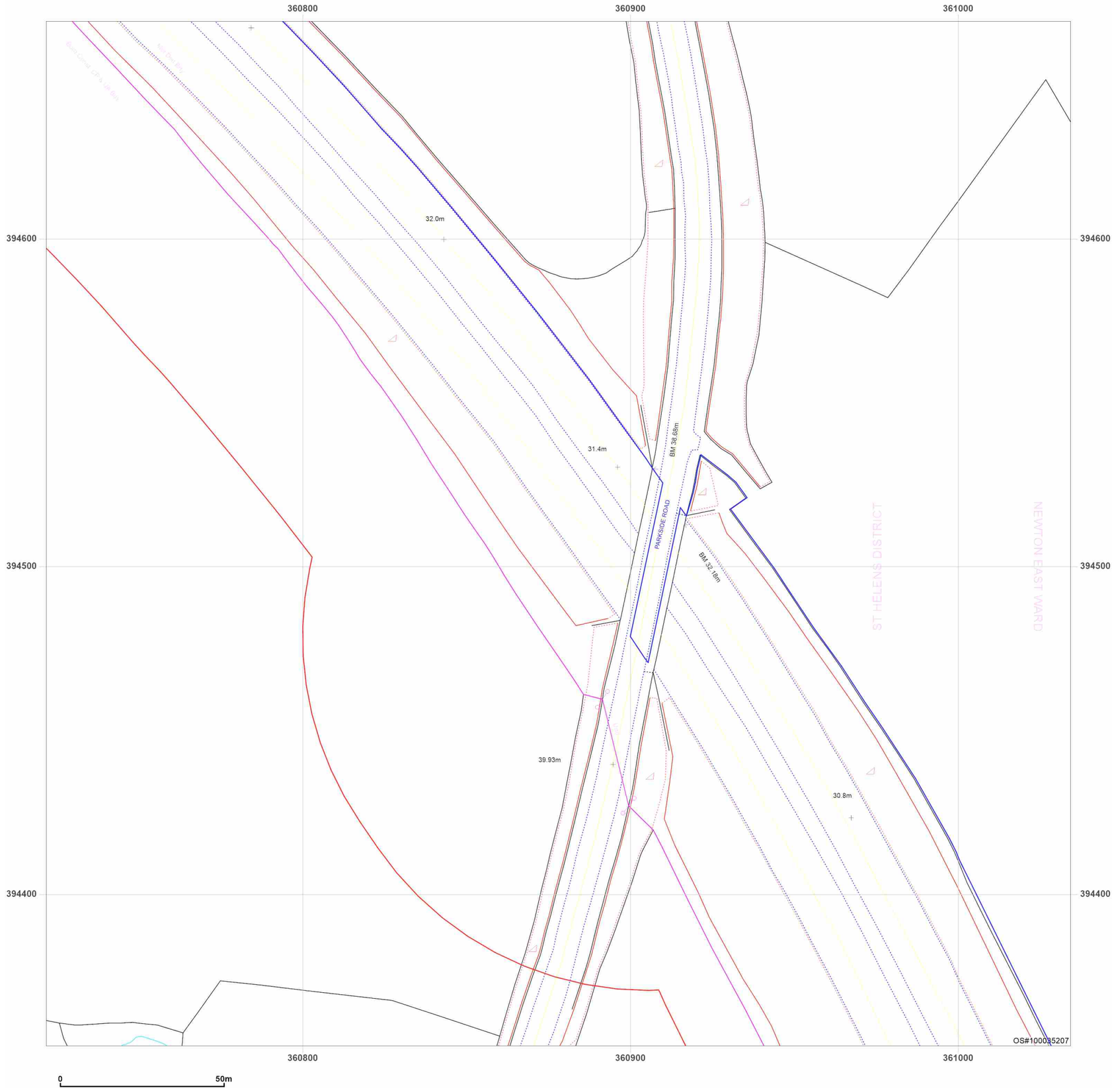

Groundsure INSIGHTS

Site Details:

Parkside East, Junction 22 M6,
St Helens

Client Ref: 8362
Report Ref: GS-OCF-42S-9GF-7DY_Landline_6_3
Grid Ref: 360878, 394510

Map Name: LandLine

Map date: **2003**

Scale: 1:1,250

Printed at: 1:1,250

N
W E
S

2003

Powered by OS

Produced by
Groundsure Insights
T: 08444 159000
E: info@groundsure.com
W: www.groundsure.com

© Crown copyright and database rights 2024 Ordnance Survey 100035207

Production date: 17 May 2024

Map legend available at:
www.groundsure.com/sites/default/files/groundsure_legend.pdf



Groundsure INSIGHTS

Site Details:

Parkside East, Junction 22 M6,
St Helens

Client Ref: 8362
Report Ref: GS-OCF-42S-9GF-7DY_Landline_6_4
Grid Ref: 360878, 394810

Map Name: LandLine

Map date: **2003**

Scale: 1:1,250

Printed at: 1:1,250

N
W E
S

2003

Powered by OS

Produced by
Groundsure Insights
T: 08444 159000
E: info@groundsure.com
W: www.groundsure.com

© Crown copyright and database rights 2024 Ordnance Survey 100035207

Production date: 17 May 2024

Map legend available at:
www.groundsure.com/sites/default/files/groundsure_legend.pdf

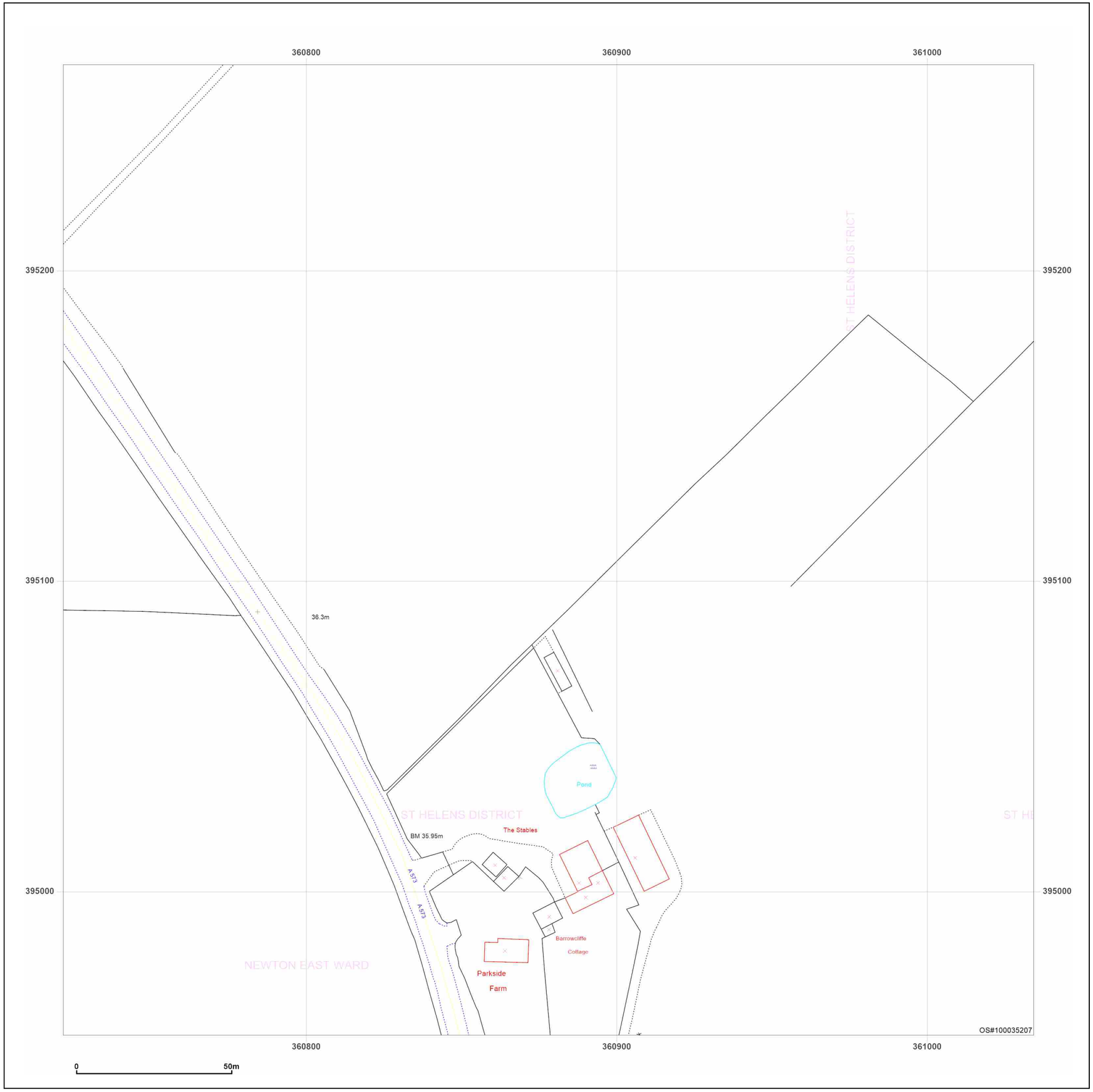

Groundsure INSIGHTS

Site Details:

Parkside East, Junction 22 M6,
St Helens

Client Ref: 8362
Report Ref: GS-OCF-42S-9GF-7DY_Landline_6_5
Grid Ref: 360878, 395110

Map Name: LandLine

Map date: **2003**

Scale: 1:1,250

Printed at: 1:1,250

N
W E
S

2003

Powered by OS

Produced by
Groundsure Insights
T: 08444 159000
E: info@groundsure.com
W: www.groundsure.com

© Crown copyright and database rights 2024 Ordnance Survey 100035207

Production date: 17 May 2024

Map legend available at:
www.groundsure.com/sites/default/files/groundsure_legend.pdf

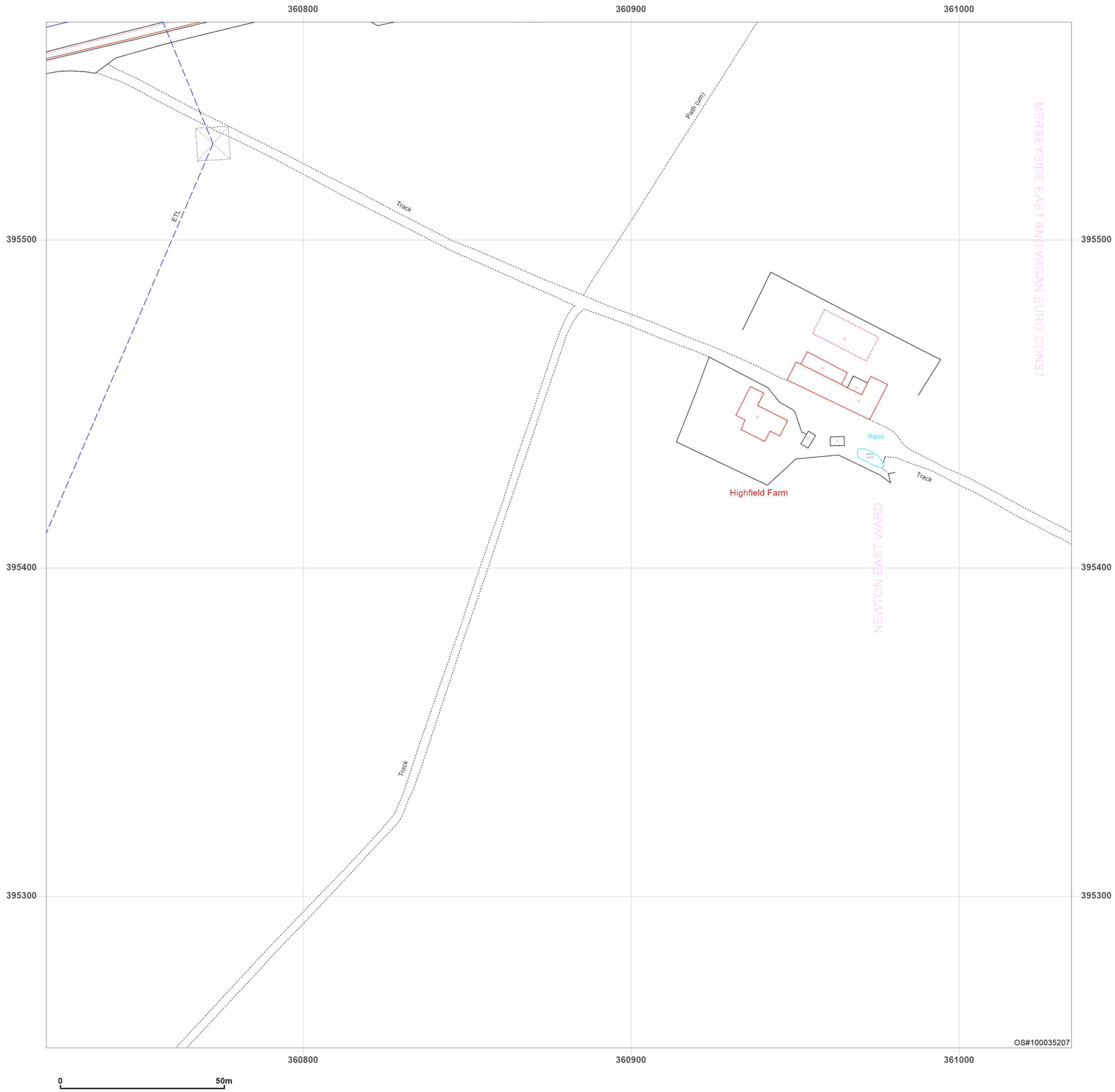

Groundsure INSIGHTS

Site Details:

Parkside East, Junction 22 M6,
St Helens

Client Ref: 8362
Report Ref: GS-OCF-42S-9GF-7DY_Landline_6_6
Grid Ref: 360878, 395410

Map Name: LandLine

Map date: **2003**

Scale: 1:1,250

Printed at: 1:1,250

N
W E
S

2003

Powered by OS

Produced by
Groundsure Insights
T: 08444 159000
E: info@groundsure.com
W: www.groundsure.com

© Crown copyright and database rights 2024 Ordnance Survey 100035207

Production date: 17 May 2024

Map legend available at:
www.groundsure.com/sites/default/files/groundsure_legend.pdf

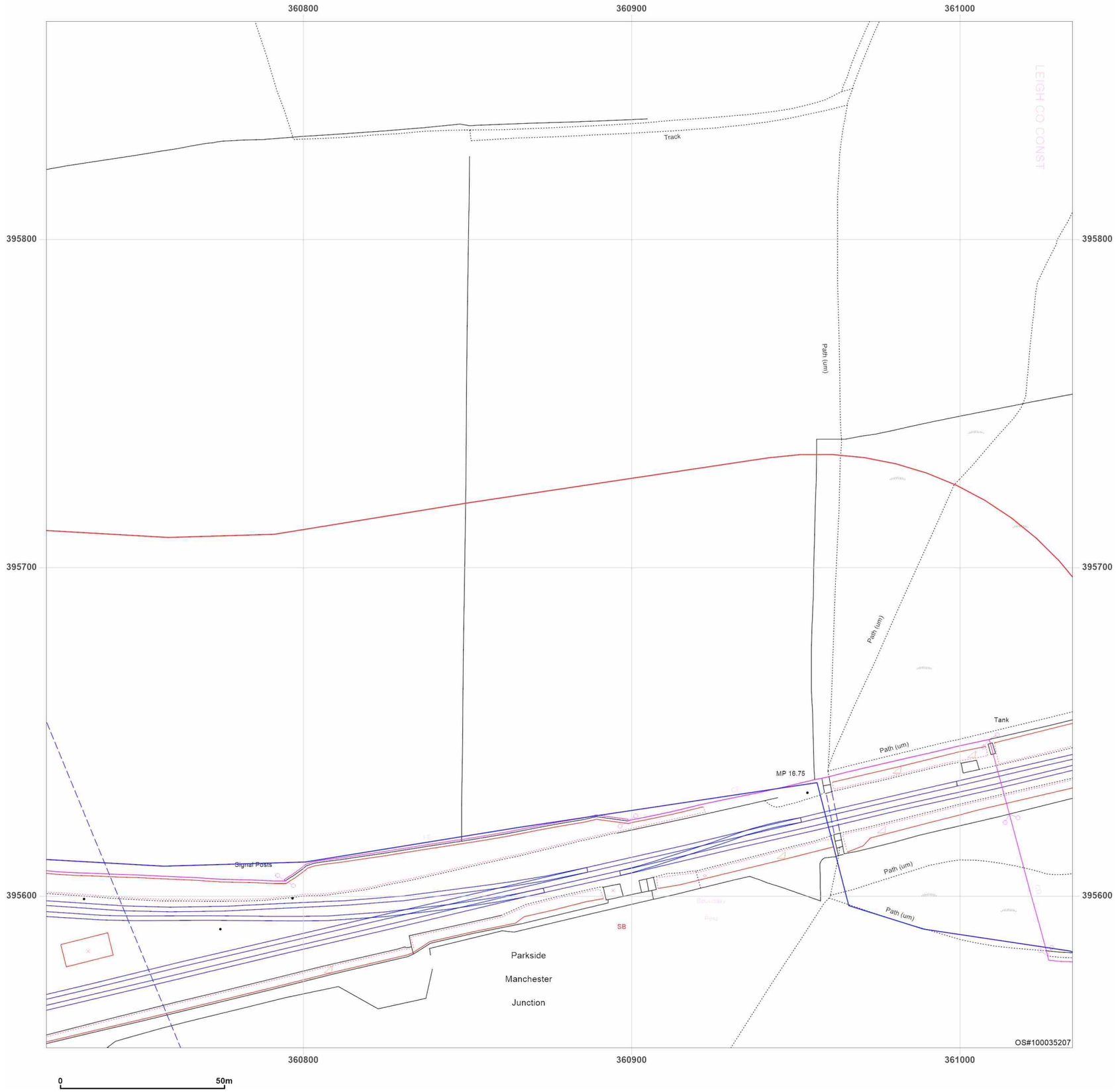

Groundsure INSIGHTS

Site Details:

Parkside East, Junction 22 M6,
St Helens

Client Ref: 8362
Report Ref: GS-OCF-42S-9GF-7DY_Landline_6_7
Grid Ref: 360878, 395710

Map Name: LandLine

Map date: **2003**

Scale: 1:1,250

Printed at: 1:1,250

N
W E
S

2003

Powered by OS

Produced by
Groundsure Insights
T: 08444 159000
E: info@groundsure.com
W: www.groundsure.com

© Crown copyright and database rights 2024 Ordnance Survey 100035207

Production date: 17 May 2024

Map legend available at:
www.groundsure.com/sites/default/files/groundsure_legend.pdf

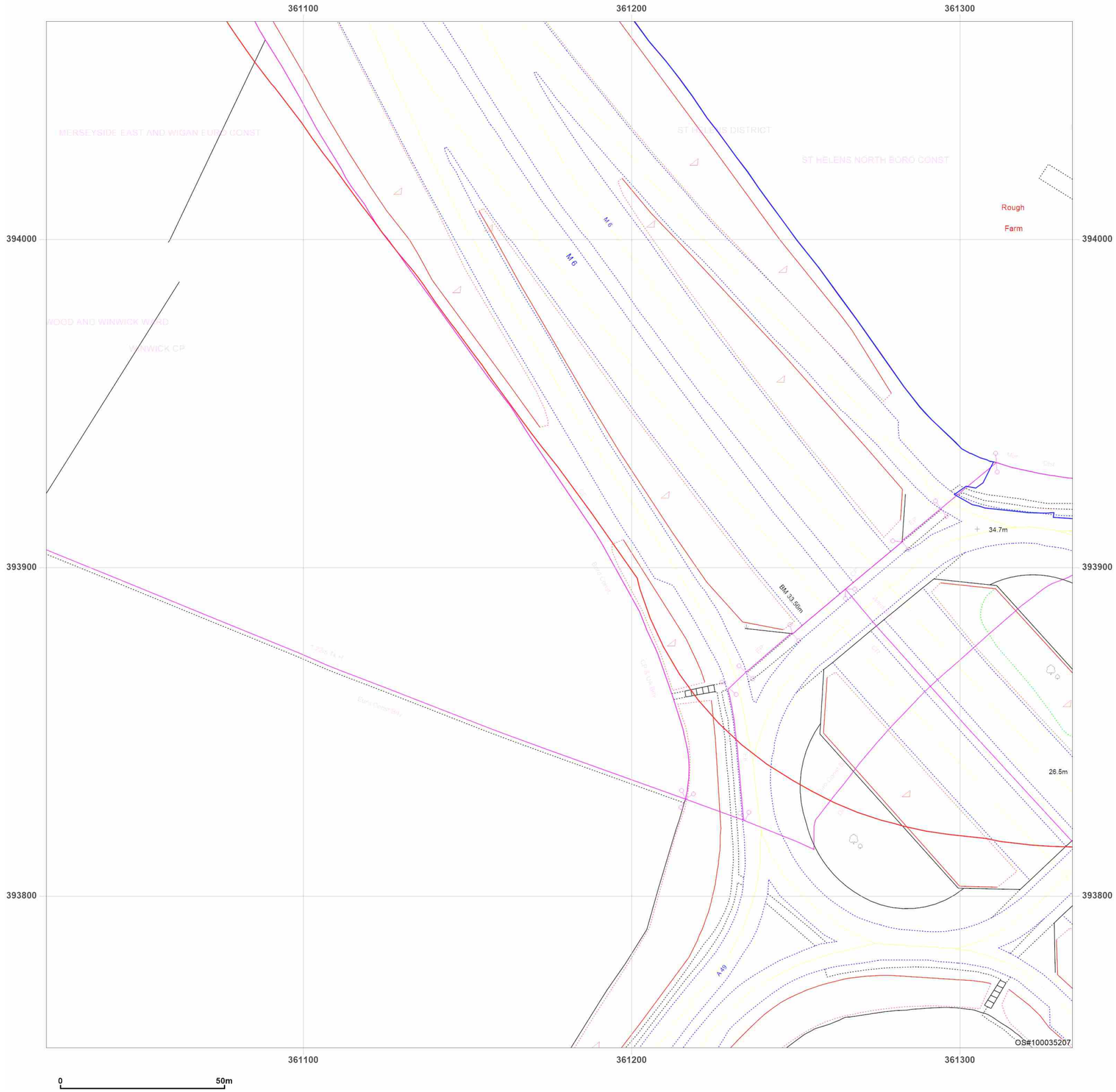

Groundsure INSIGHTS

Site Details:

Parkside East, Junction 22 M6,
St Helens

Client Ref: 8362
Report Ref: GS-OCF-42S-9GF-7DY_Landline_7_1
Grid Ref: 361178, 393910

Map Name: LandLine

Map date: **2003**

Scale: 1:1,250

Printed at: 1:1,250

N
W E
S

2003

Powered by OS

Produced by
Groundsure Insights
T: 08444 159000
E: info@groundsure.com
W: www.groundsure.com

© Crown copyright and database rights 2024 Ordnance Survey 100035207

Production date: 17 May 2024

Map legend available at:
www.groundsure.com/sites/default/files/groundsure_legend.pdf

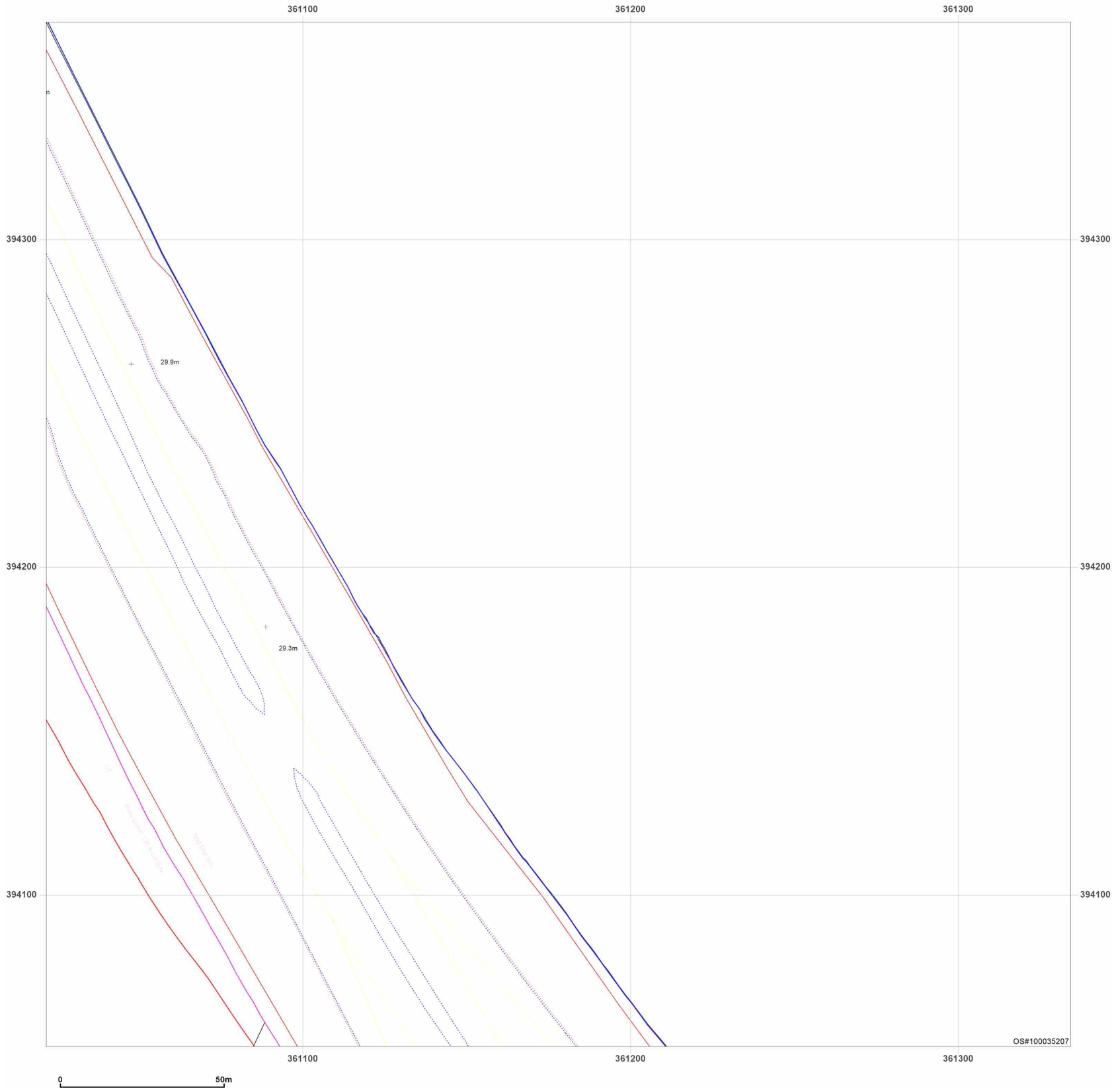

Groundsure INSIGHTS

Site Details:

Parkside East, Junction 22 M6,
St Helens

Client Ref: 8362
Report Ref: GS-OCF-42S-9GF-7DY_Landline_7_2
Grid Ref: 361178, 394210

Map Name: LandLine

Map date: **2003**

Scale: 1:1,250

Printed at: 1:1,250

N
W E
S

2003

Powered by OS

Produced by
Groundsure Insights
T: 08444 159000
E: info@groundsure.com
W: www.groundsure.com

© Crown copyright and database rights 2024 Ordnance Survey 100035207

Production date: 17 May 2024

Map legend available at:
www.groundsure.com/sites/default/files/groundsure_legend.pdf

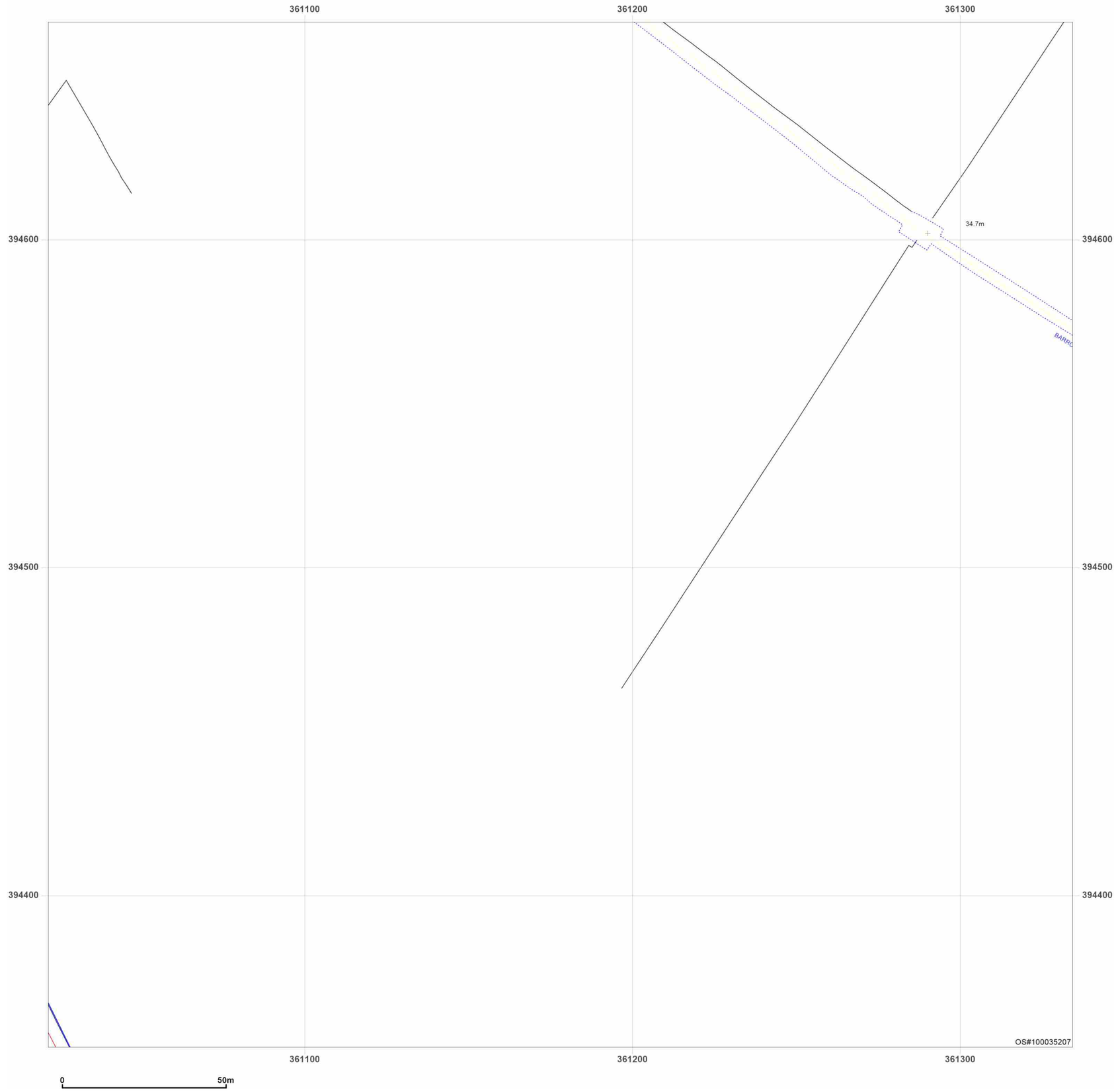

Groundsure INSIGHTS

Site Details:

Parkside East, Junction 22 M6,
St Helens

Client Ref: 8362
Report Ref: GS-OCF-42S-9GF-7DY_Landline_7_3
Grid Ref: 361178, 394510

Map Name: LandLine

Map date: **2003**

Scale: 1:1,250

Printed at: 1:1,250

N
W E
S

2003

Powered by OS

Produced by
Groundsure Insights
T: 08444 159000
E: info@groundsure.com
W: www.groundsure.com

© Crown copyright and database rights 2024 Ordnance Survey 100035207

Production date: 17 May 2024

Map legend available at:
www.groundsure.com/sites/default/files/groundsure_legend.pdf

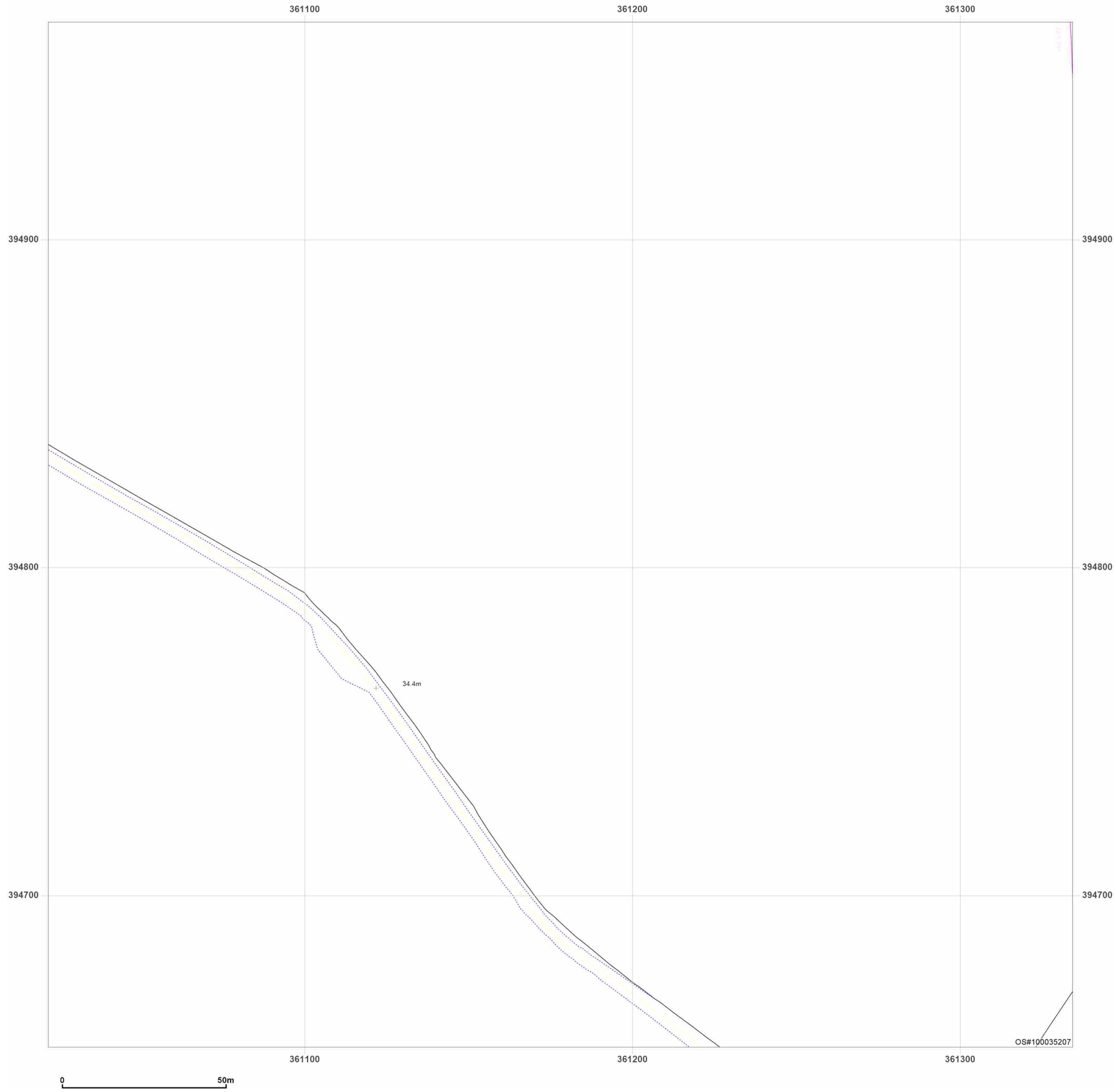

Groundsure INSIGHTS

Site Details:

Parkside East, Junction 22 M6,
St Helens

Client Ref: 8362
Report Ref: GS-OCF-42S-9GF-7DY_Landline_7_4
Grid Ref: 361178, 394810

Map Name: LandLine

Map date: **2003**

Scale: 1:1,250

Printed at: 1:1,250

N
W E
S

2003

Powered by OS

Produced by
Groundsure Insights
T: 08444 159000
E: info@groundsure.com
W: www.groundsure.com

© Crown copyright and database rights 2024 Ordnance Survey 100035207

Production date: 17 May 2024

Map legend available at:
www.groundsure.com/sites/default/files/groundsure_legend.pdf

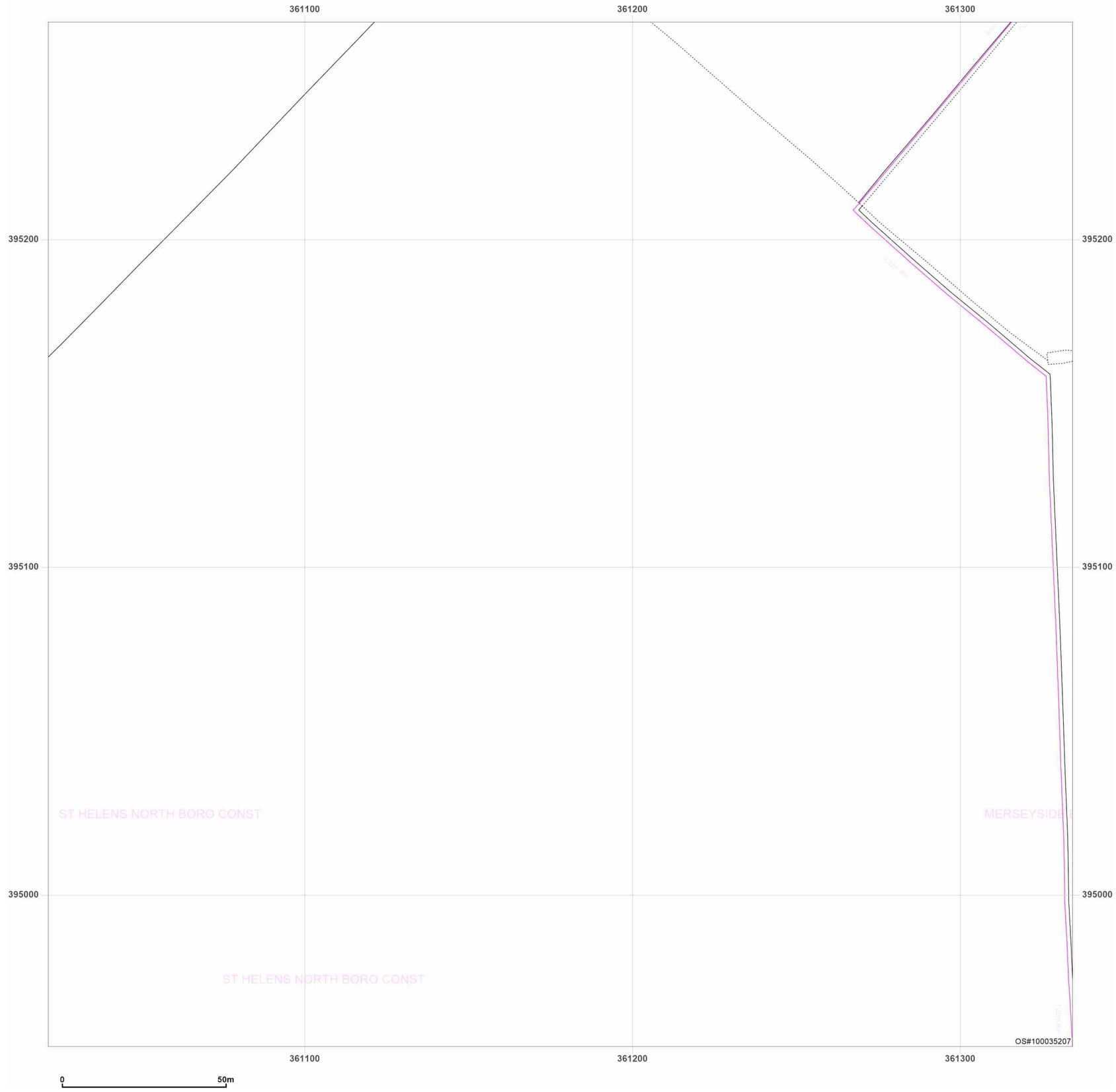

Groundsure INSIGHTS

Site Details:

Parkside East, Junction 22 M6,
St Helens

Client Ref: 8362
Report Ref: GS-OCF-42S-9GF-7DY_Landline_7_5
Grid Ref: 361178, 395110

Map Name: LandLine

Map date: **2003**

Scale: 1:1,250

Printed at: 1:1,250

N
W E
S

2003

Powered by OS

Produced by
Groundsure Insights
T: 08444 159000
E: info@groundsure.com
W: www.groundsure.com

© Crown copyright and database rights 2024 Ordnance Survey 100035207

Production date: 17 May 2024

Map legend available at:
www.groundsure.com/sites/default/files/groundsure_legend.pdf

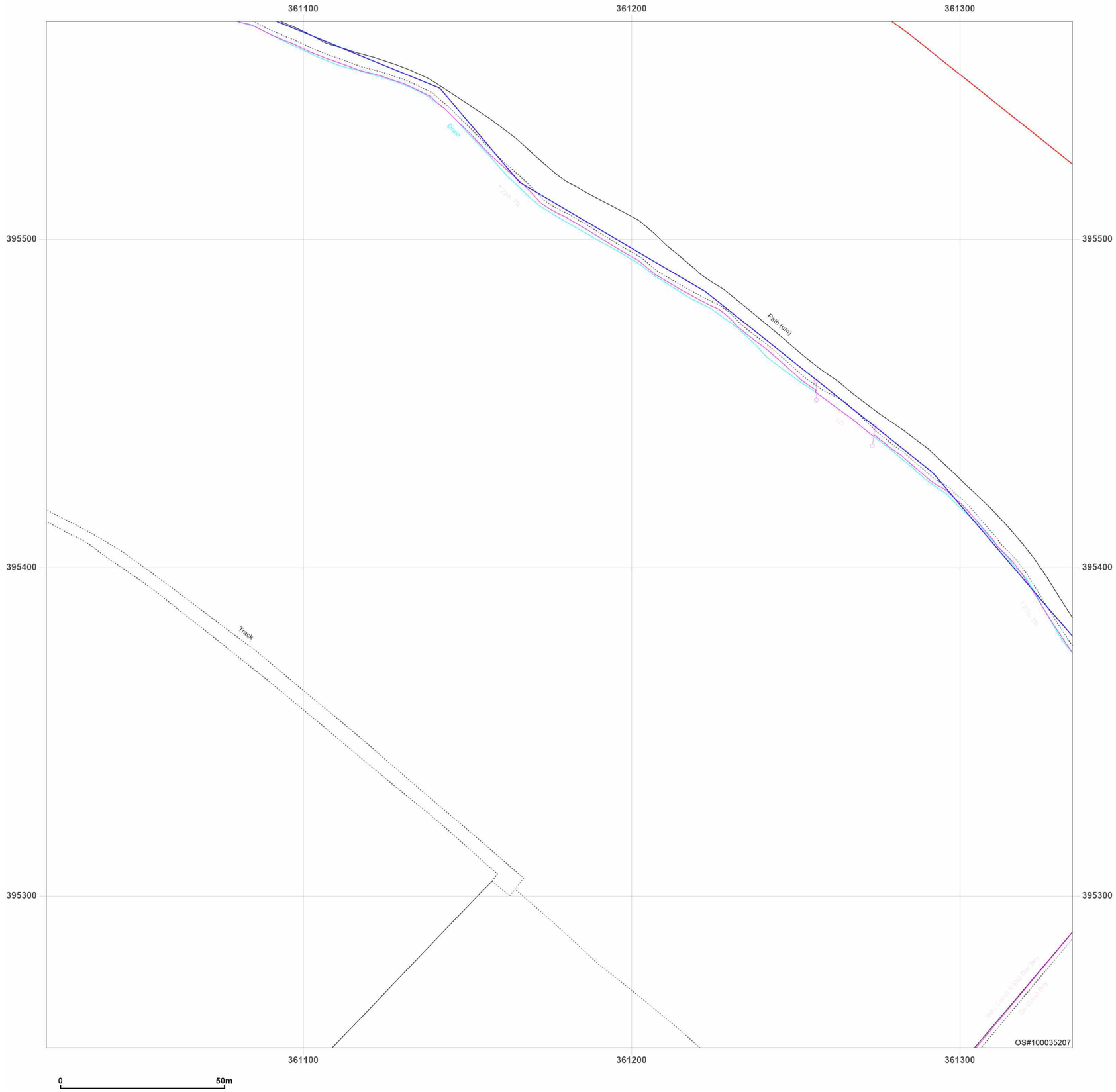

Groundsure INSIGHTS

Site Details:

Parkside East, Junction 22 M6,
St Helens

Client Ref: 8362
Report Ref: GS-OCF-42S-9GF-7DY_Landline_7_6
Grid Ref: 361178, 395410

Map Name: LandLine

Map date: **2003**

Scale: 1:1,250

Printed at: 1:1,250

N
W E
S

2003

Powered by OS

Produced by
Groundsure Insights
T: 08444 159000
E: info@groundsure.com
W: www.groundsure.com

© Crown copyright and database rights 2024 Ordnance Survey 100035207

Production date: 17 May 2024

Map legend available at:
www.groundsure.com/sites/default/files/groundsure_legend.pdf

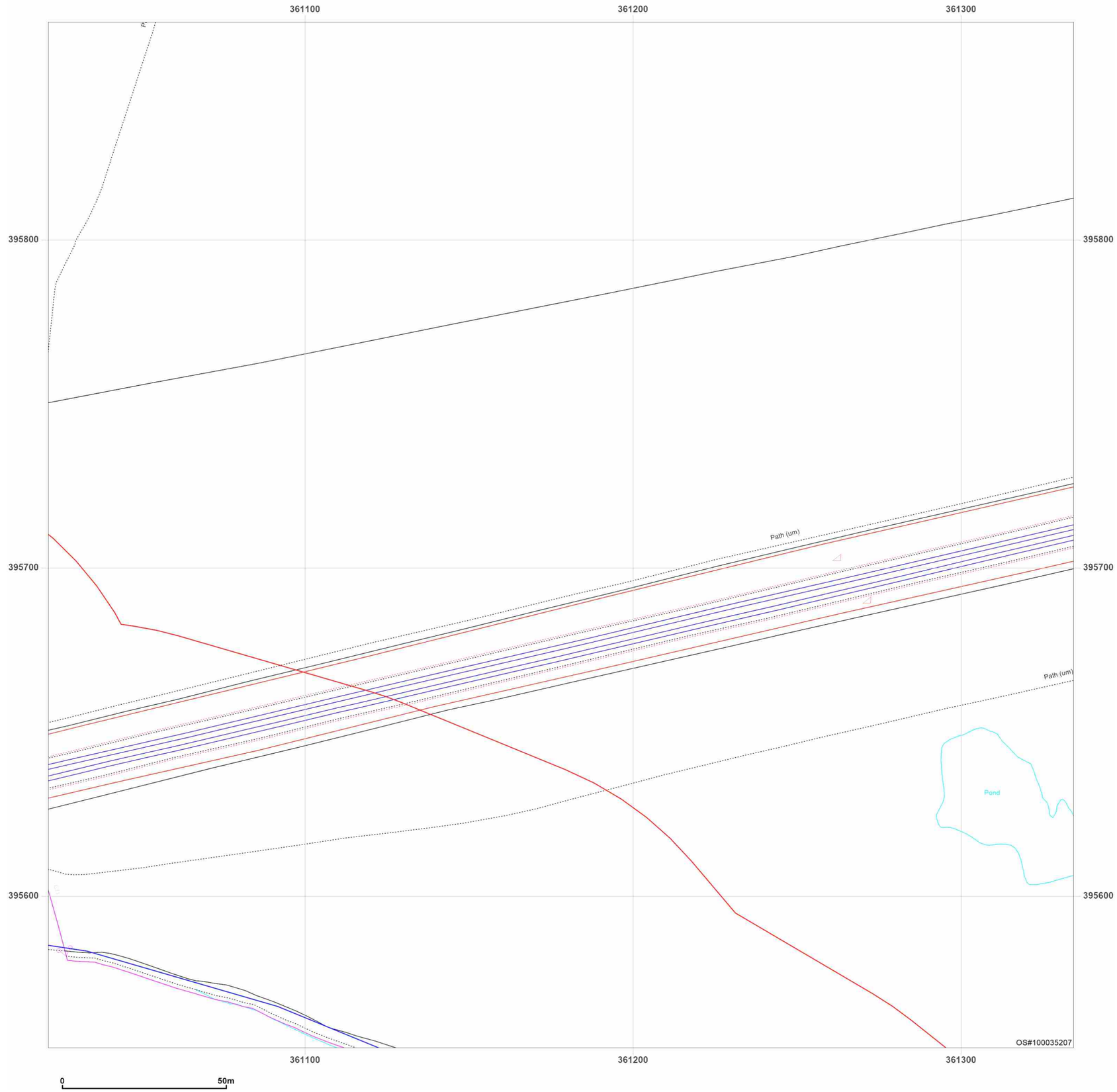

Groundsure INSIGHTS

Site Details:

Parkside East, Junction 22 M6,
St Helens

Client Ref: 8362
Report Ref: GS-OCF-42S-9GF-7DY_Landline_7_7
Grid Ref: 361178, 395710

Map Name: LandLine

Map date: **2003**

Scale: 1:1,250

Printed at: 1:1,250

N
W E
S

2003

Powered by OS

Produced by
Groundsure Insights
T: 08444 159000
E: info@groundsure.com
W: www.groundsure.com

© Crown copyright and database rights 2024 Ordnance Survey 100035207

Production date: 17 May 2024

Map legend available at:
www.groundsure.com/sites/default/files/groundsure_legend.pdf

Groundsure INSIGHTS

Site Details:

Parkside East, Junction 22 M6,
St Helens

Client Ref: 8362
Report Ref: GS-OCF-42S-9GF-7DY_Landline_8_1
Grid Ref: 361478, 393910

Map Name: LandLine

Map date: **2003**

Scale: 1:1,250

Printed at: 1:1,250

N
W E
S

2003

Powered by OS

Produced by
Groundsure Insights
T: 08444 159000
E: info@groundsure.com
W: www.groundsure.com

© Crown copyright and database rights 2024 Ordnance Survey 100035207

Production date: 17 May 2024

Map legend available at:
www.groundsure.com/sites/default/files/groundsure_legend.pdf

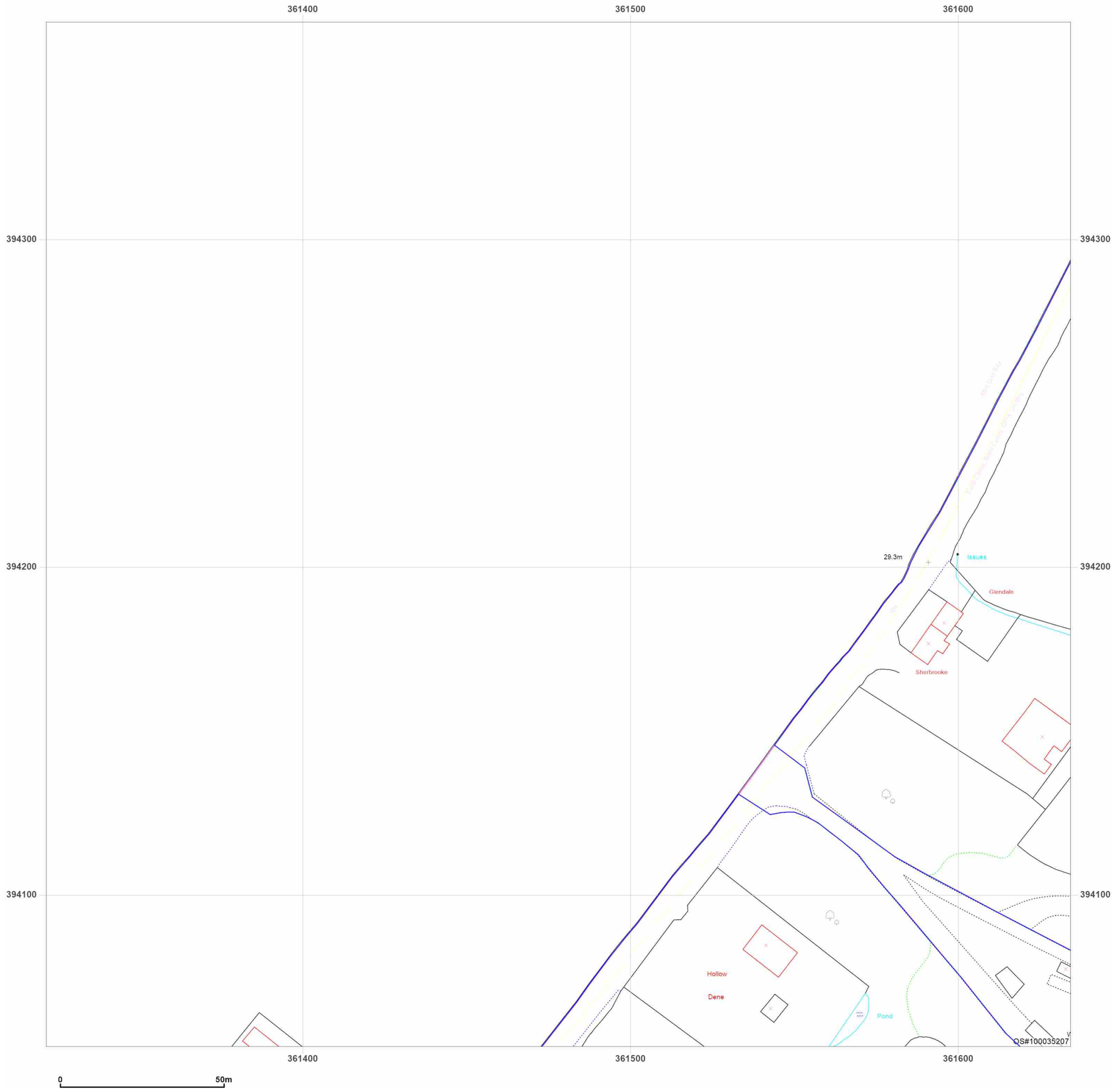

Groundsure INSIGHTS

Site Details:

Parkside East, Junction 22 M6,
St Helens

Client Ref: 8362
Report Ref: GS-OCF-42S-9GF-7DY_Landline_8_2
Grid Ref: 361478, 394210

Map Name: LandLine

Map date: **2003**

Scale: 1:1,250

Printed at: 1:1,250

N
W E
S

2003

Powered by OS

Produced by
Groundsure Insights
T: 08444 159000
E: info@groundsure.com
W: www.groundsure.com

© Crown copyright and database rights 2024 Ordnance Survey 100035207

Production date: 17 May 2024

Map legend available at:
www.groundsure.com/sites/default/files/groundsure_legend.pdf

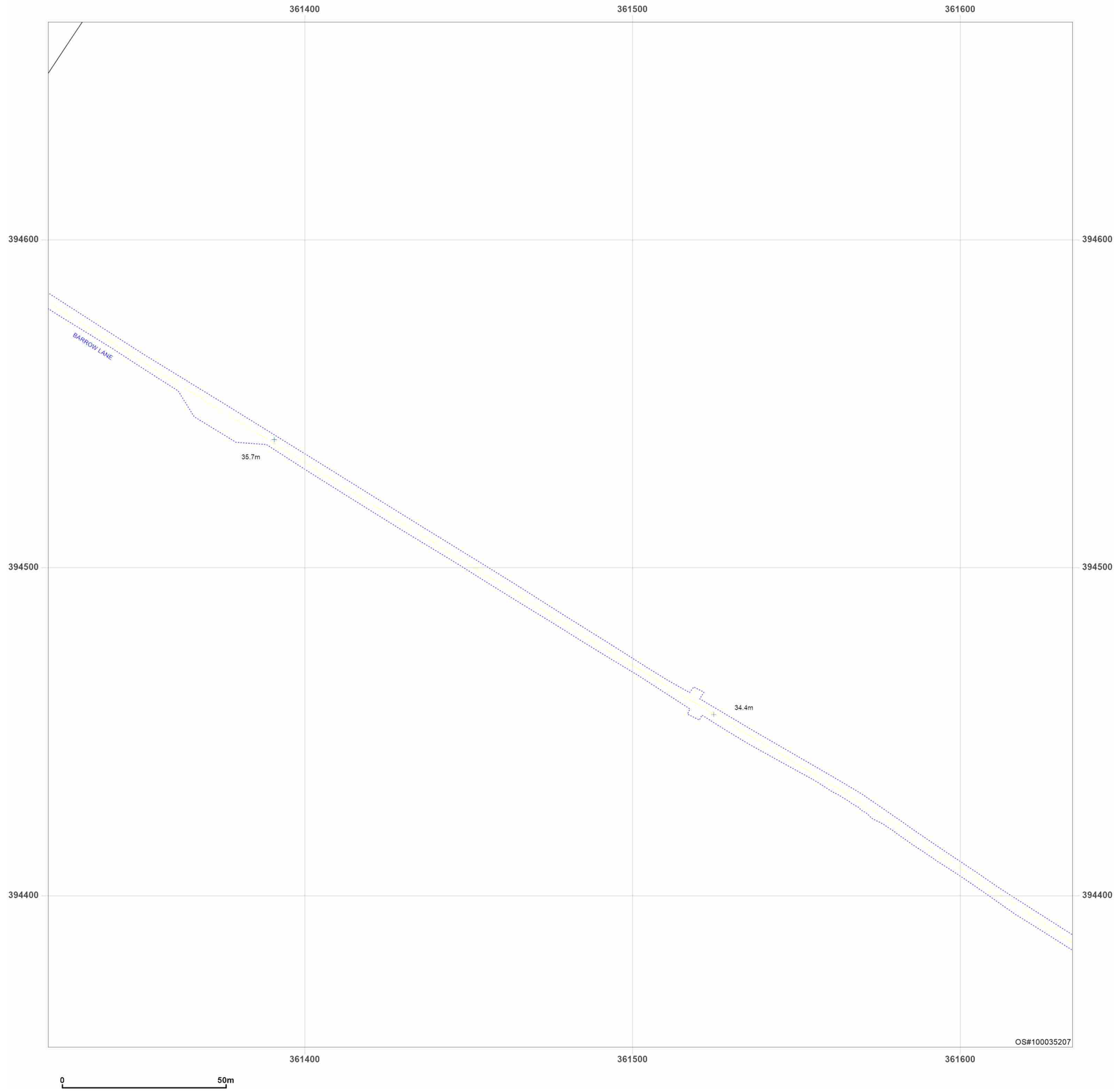

Groundsure INSIGHTS

Site Details:

Parkside East, Junction 22 M6,
St Helens

Client Ref: 8362
Report Ref: GS-OCF-42S-9GF-7DY_Landline_8_3
Grid Ref: 361478, 394510

Map Name: LandLine

Map date: **2003**

Scale: 1:1,250

Printed at: 1:1,250

N
W E
S

2003

Powered by OS

Produced by
Groundsure Insights
T: 08444 159000
E: info@groundsure.com
W: www.groundsure.com

© Crown copyright and database rights 2024 Ordnance Survey 100035207

Production date: 17 May 2024

Map legend available at:
www.groundsure.com/sites/default/files/groundsure_legend.pdf

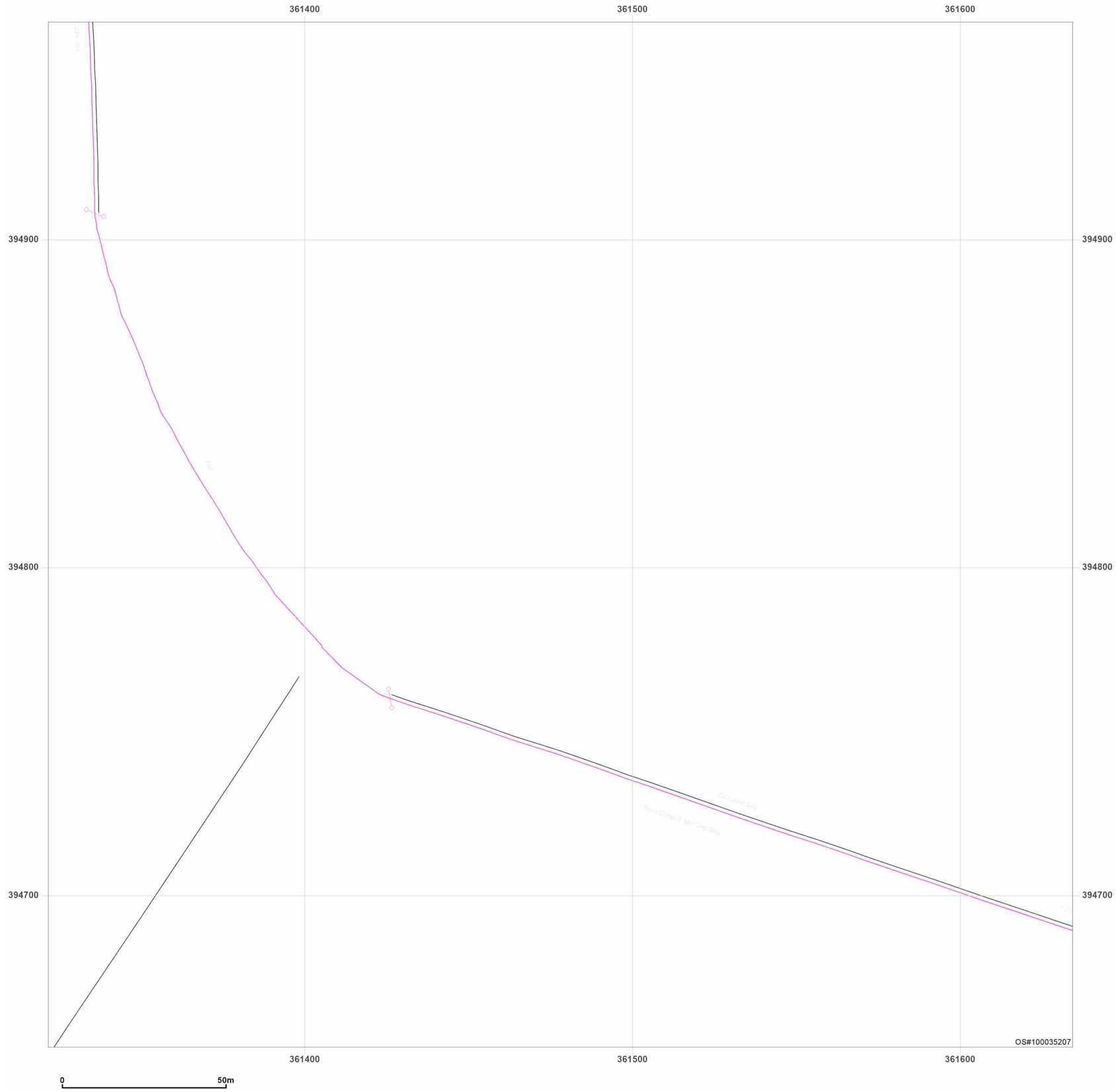

Groundsure INSIGHTS

Site Details:

Parkside East, Junction 22 M6,
St Helens

Client Ref: 8362
Report Ref: GS-OCF-42S-9GF-7DY_Landline_8_4
Grid Ref: 361478, 394810

Map Name: LandLine

Map date: **2003**

Scale: 1:1,250

Printed at: 1:1,250

N
W E
S

2003

Powered by OS

Produced by
Groundsure Insights
T: 08444 159000
E: info@groundsure.com
W: www.groundsure.com

© Crown copyright and database rights 2024 Ordnance Survey 100035207

Production date: 17 May 2024

Map legend available at:
www.groundsure.com/sites/default/files/groundsure_legend.pdf

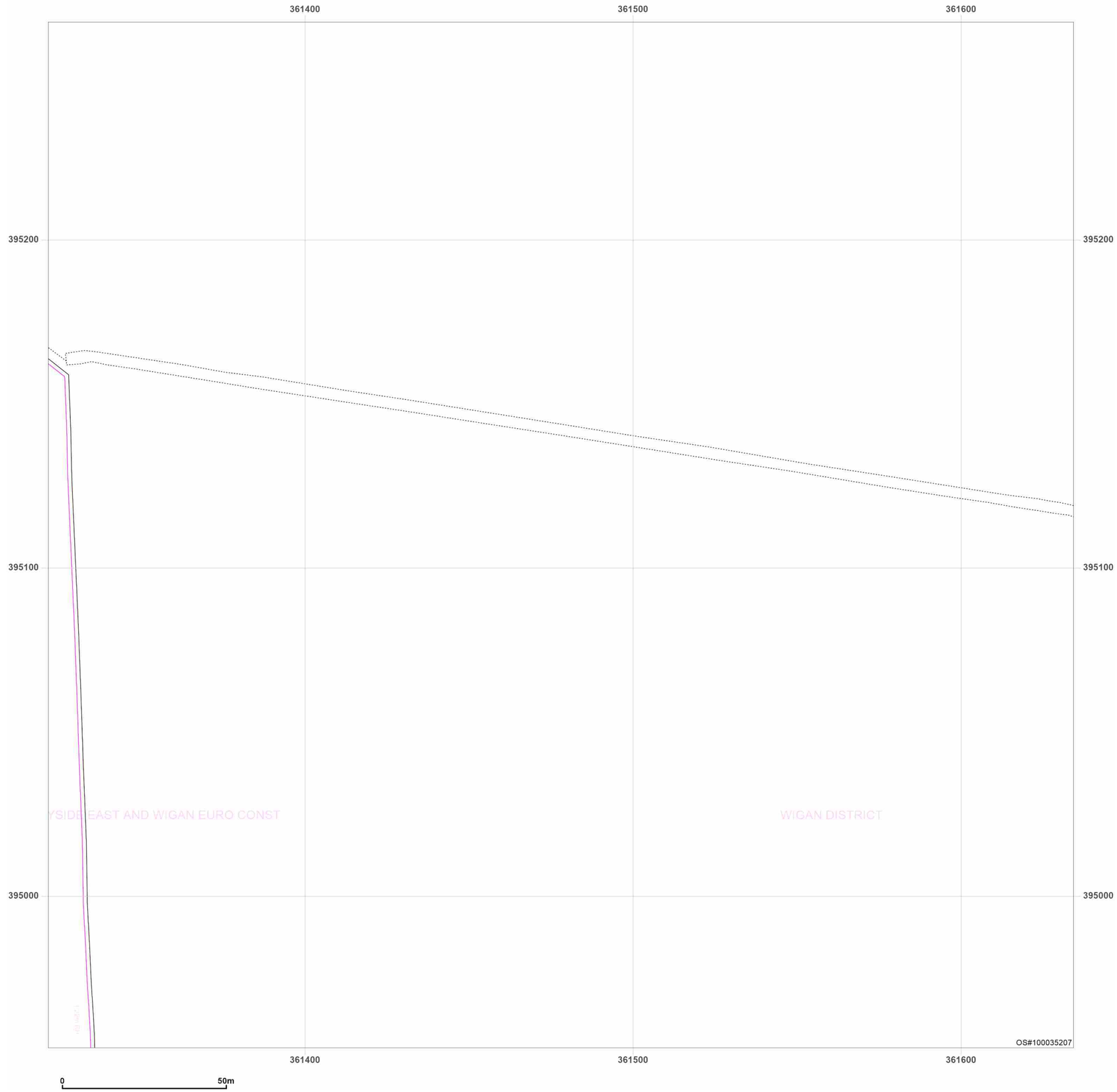

Groundsure INSIGHTS

Site Details:

Parkside East, Junction 22 M6,
St Helens

Client Ref: 8362
Report Ref: GS-OCF-42S-9GF-7DY_Landline_8_5
Grid Ref: 361478, 395110

Map Name: LandLine

Map date: **2003**

Scale: 1:1,250

Printed at: 1:1,250

N
W E
S

2003

Powered by OS

Produced by
Groundsure Insights
T: 08444 159000
E: info@groundsure.com
W: www.groundsure.com

© Crown copyright and database rights 2024 Ordnance Survey 100035207

Production date: 17 May 2024

Map legend available at:
www.groundsure.com/sites/default/files/groundsure_legend.pdf

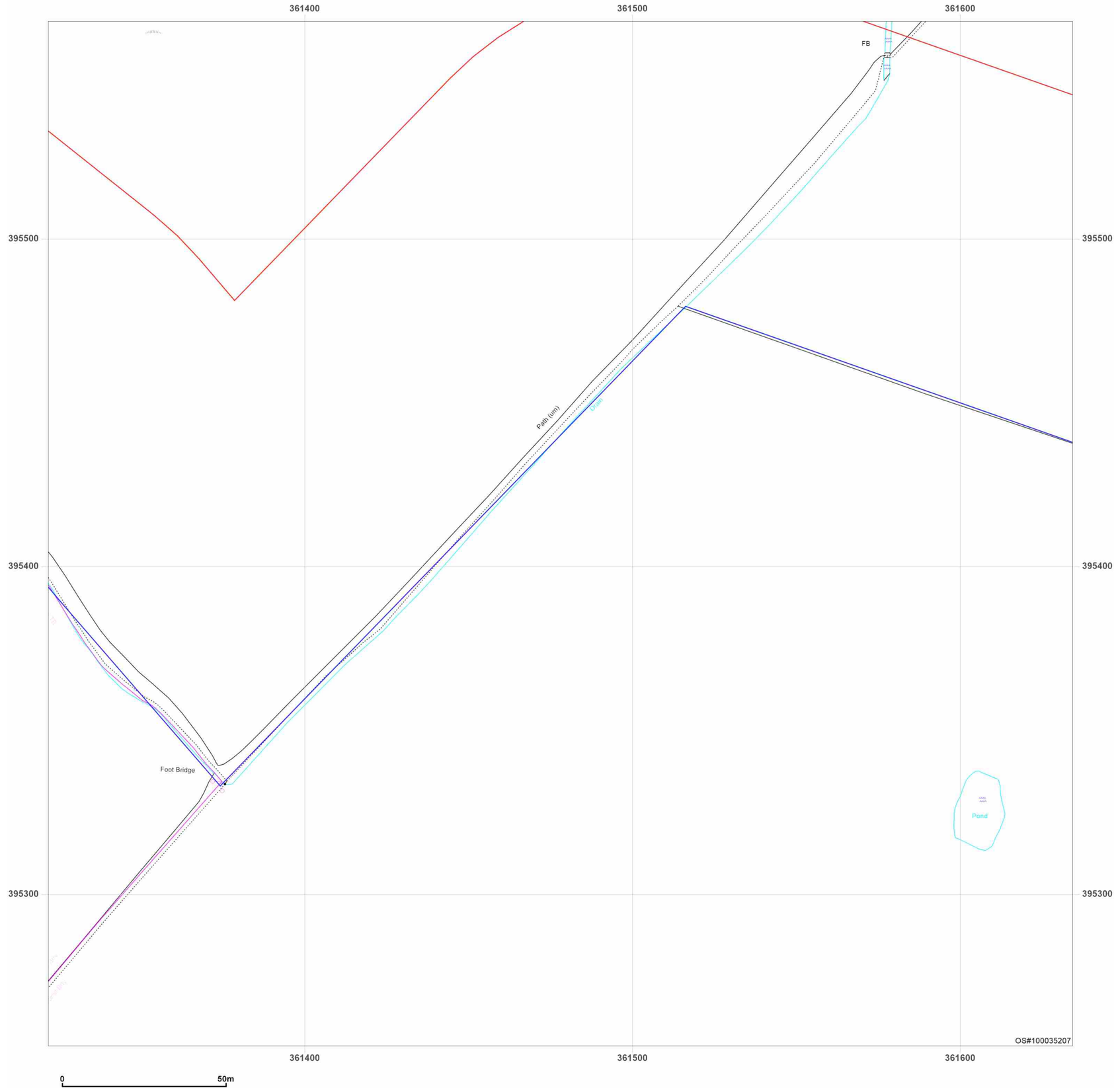

Groundsure INSIGHTS

Site Details:

Parkside East, Junction 22 M6,
St Helens

Client Ref: 8362
Report Ref: GS-OCF-42S-9GF-7DY_Landline_8_6
Grid Ref: 361478, 395410

Map Name: LandLine

Map date: **2003**

Scale: 1:1,250

Printed at: 1:1,250

N
W E
S

2003

Powered by OS

Produced by
Groundsure Insights
T: 08444 159000
E: info@groundsure.com
W: www.groundsure.com

© Crown copyright and database rights 2024 Ordnance Survey 100035207

Production date: 17 May 2024

Map legend available at:
www.groundsure.com/sites/default/files/groundsure_legend.pdf

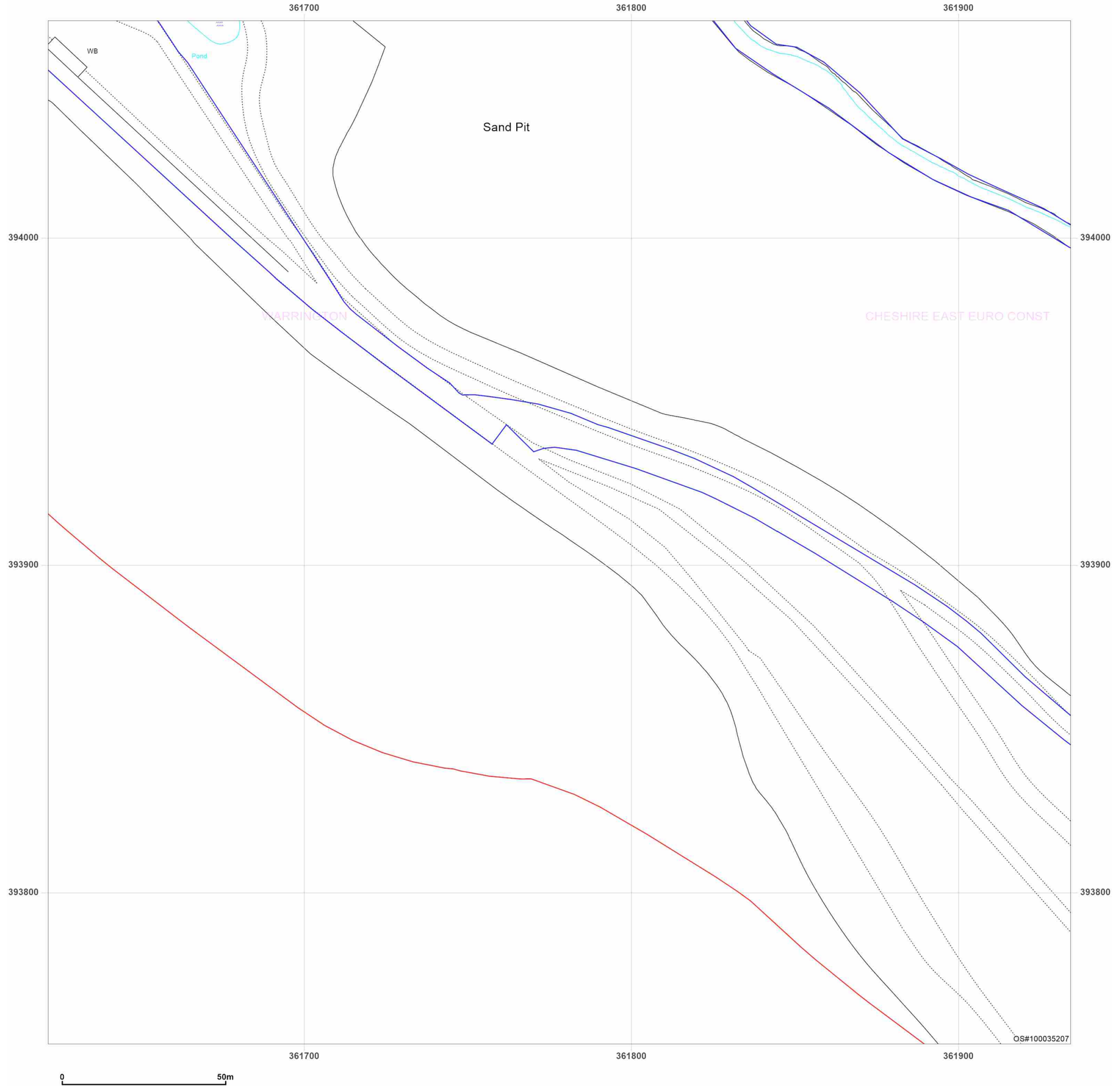

Groundsure INSIGHTS

Site Details:

Parkside East, Junction 22 M6,
St Helens

Client Ref: 8362
Report Ref: GS-OCF-42S-9GF-7DY_Landline_9_1
Grid Ref: 361778, 393910

Map Name: LandLine

Map date: **2003**

Scale: 1:1,250

Printed at: 1:1,250

N
W E
S

2003

Powered by OS

Produced by
Groundsure Insights
T: 08444 159000
E: info@groundsure.com
W: www.groundsure.com

© Crown copyright and database rights 2024 Ordnance Survey 100035207

Production date: 17 May 2024

Map legend available at:
www.groundsure.com/sites/default/files/groundsure_legend.pdf

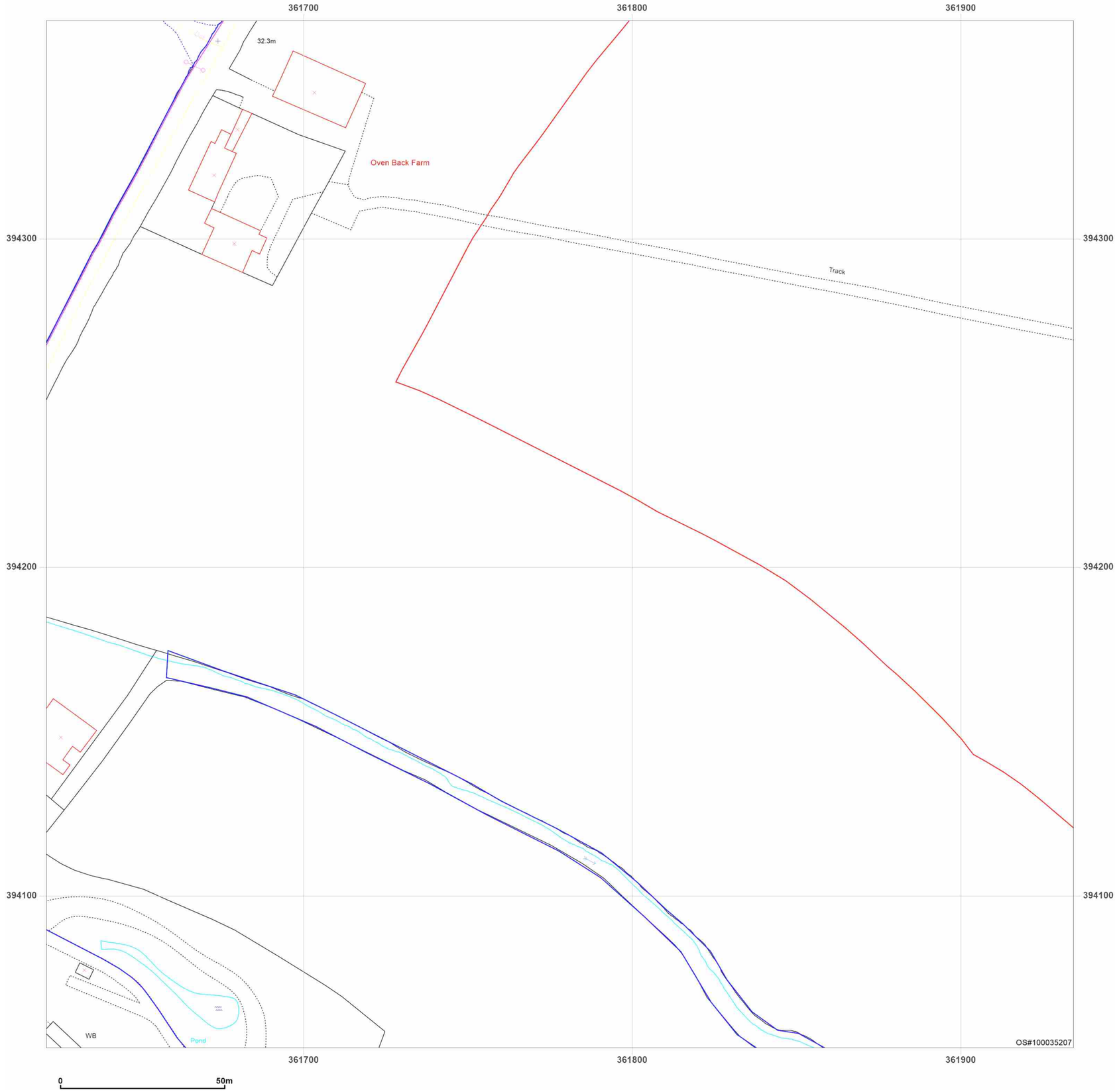

Groundsure INSIGHTS

Site Details:

Parkside East, Junction 22 M6,
St Helens

Client Ref: 8362
Report Ref: GS-OCF-42S-9GF-7DY_Landline_9_2
Grid Ref: 361778, 394210

Map Name: LandLine

Map date: **2003**

Scale: 1:1,250

Printed at: 1:1,250

N
W E
S

2003

Powered by OS

Produced by
Groundsure Insights
T: 08444 159000
E: info@groundsure.com
W: www.groundsure.com

© Crown copyright and database rights 2024 Ordnance Survey 100035207

Production date: 17 May 2024

Map legend available at:
www.groundsure.com/sites/default/files/groundsure_legend.pdf

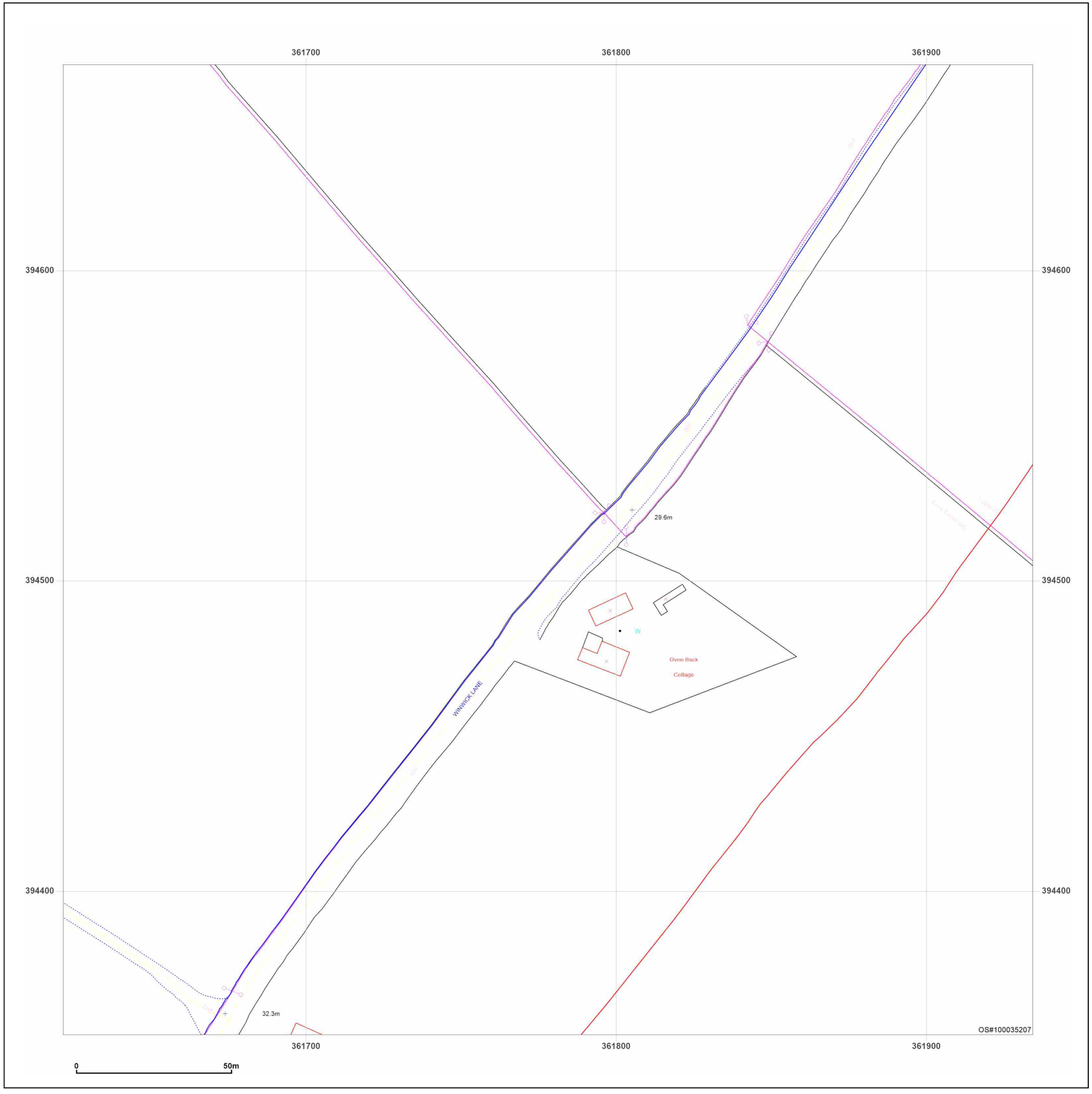

Groundsure INSIGHTS

Site Details:

Parkside East, Junction 22 M6,
St Helens

Client Ref: 8362
Report Ref: GS-OCF-42S-9GF-7DY_Landline_9_3
Grid Ref: 361778, 394510

Map Name: LandLine

Map date: **2003**

Scale: 1:1,250

Printed at: 1:1,250

N
W E
S

2003

Powered by OS

Produced by
Groundsure Insights
T: 08444 159000
E: info@groundsure.com
W: www.groundsure.com

© Crown copyright and database rights 2024 Ordnance Survey 100035207

Production date: 17 May 2024

Map legend available at:
www.groundsure.com/sites/default/files/groundsure_legend.pdf

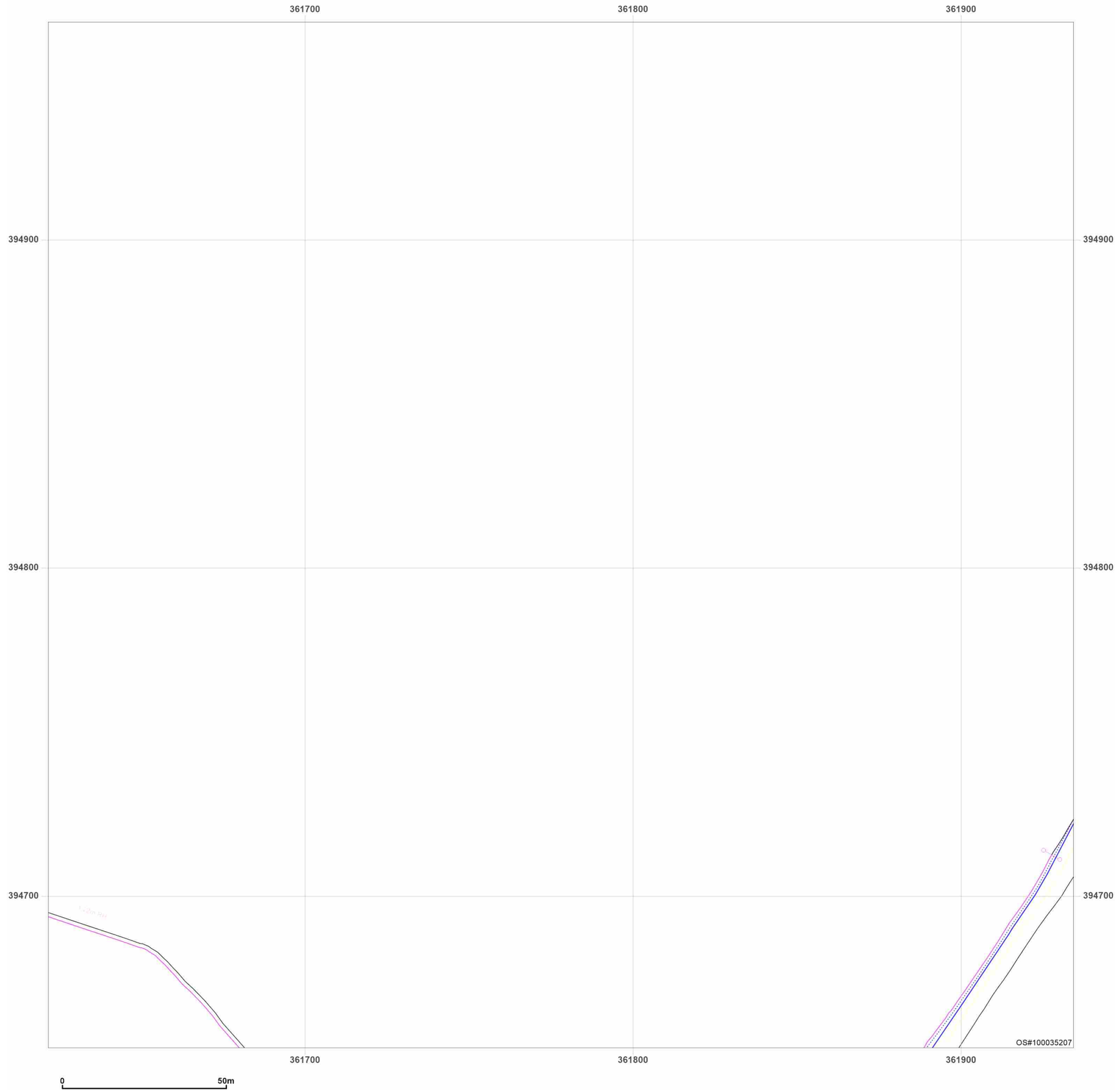

Groundsure INSIGHTS

Site Details:

Parkside East, Junction 22 M6,
St Helens

Client Ref: 8362
Report Ref: GS-OCF-42S-9GF-7DY_Landline_9_4
Grid Ref: 361778, 394810

Map Name: LandLine

Map date: **2003**

Scale: 1:1,250

Printed at: 1:1,250

N
W E
S

2003

Powered by OS

Produced by
Groundsure Insights
T: 08444 159000
E: info@groundsure.com
W: www.groundsure.com

© Crown copyright and database rights 2024 Ordnance Survey 100035207

Production date: 17 May 2024

Map legend available at:
www.groundsure.com/sites/default/files/groundsure_legend.pdf

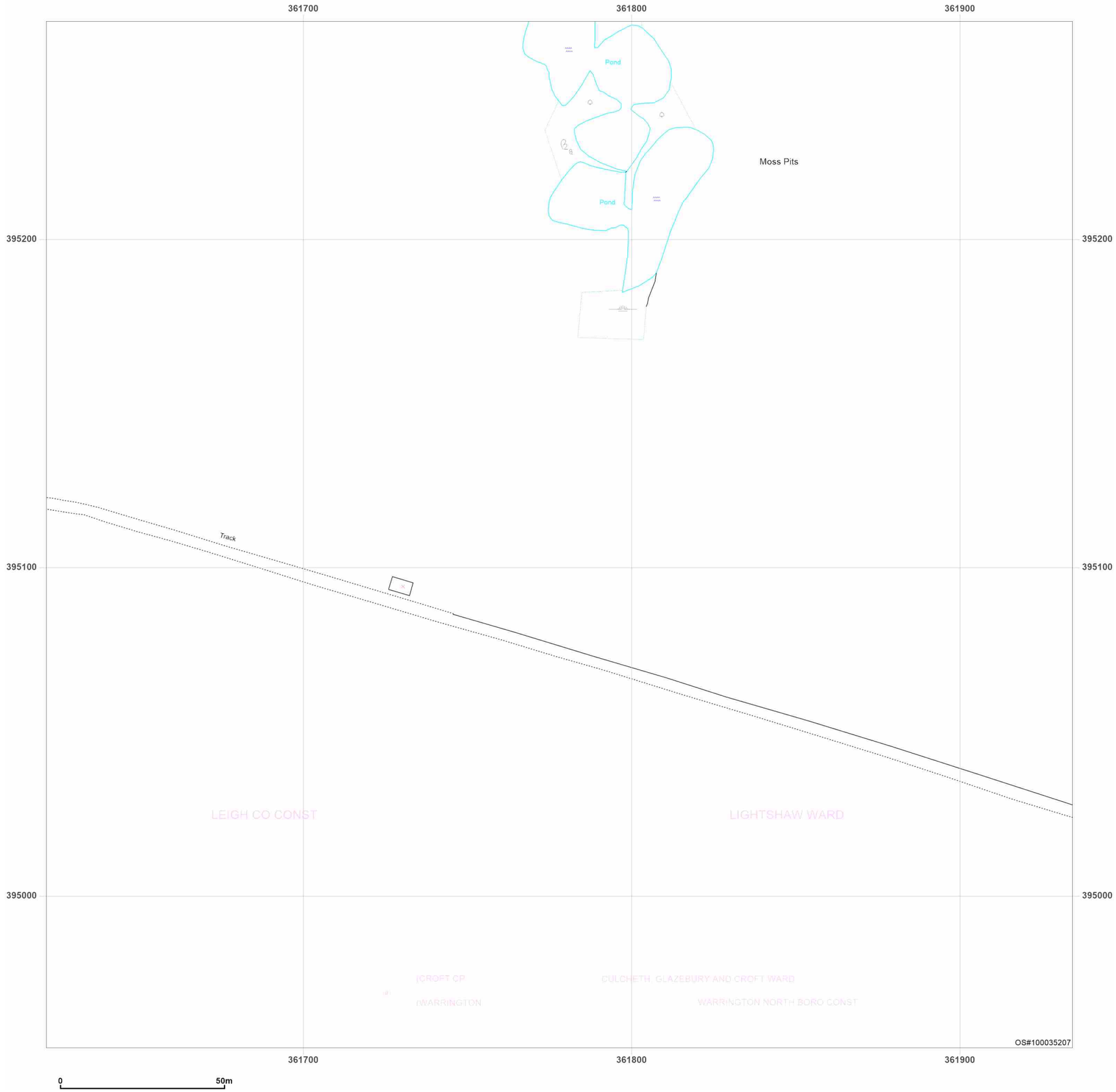

Groundsure INSIGHTS

Site Details:

Parkside East, Junction 22 M6,
St Helens

Client Ref: 8362
Report Ref: GS-OCF-42S-9GF-7DY_Landline_9_5
Grid Ref: 361778, 395110

Map Name: LandLine

Map date: **2003**

Scale: 1:1,250

Printed at: 1:1,250

N
W E
S

2003

Powered by OS

Produced by
Groundsure Insights
T: 08444 159000
E: info@groundsure.com
W: www.groundsure.com

© Crown copyright and database rights 2024 Ordnance Survey 100035207

Production date: 17 May 2024

Map legend available at:
www.groundsure.com/sites/default/files/groundsure_legend.pdf

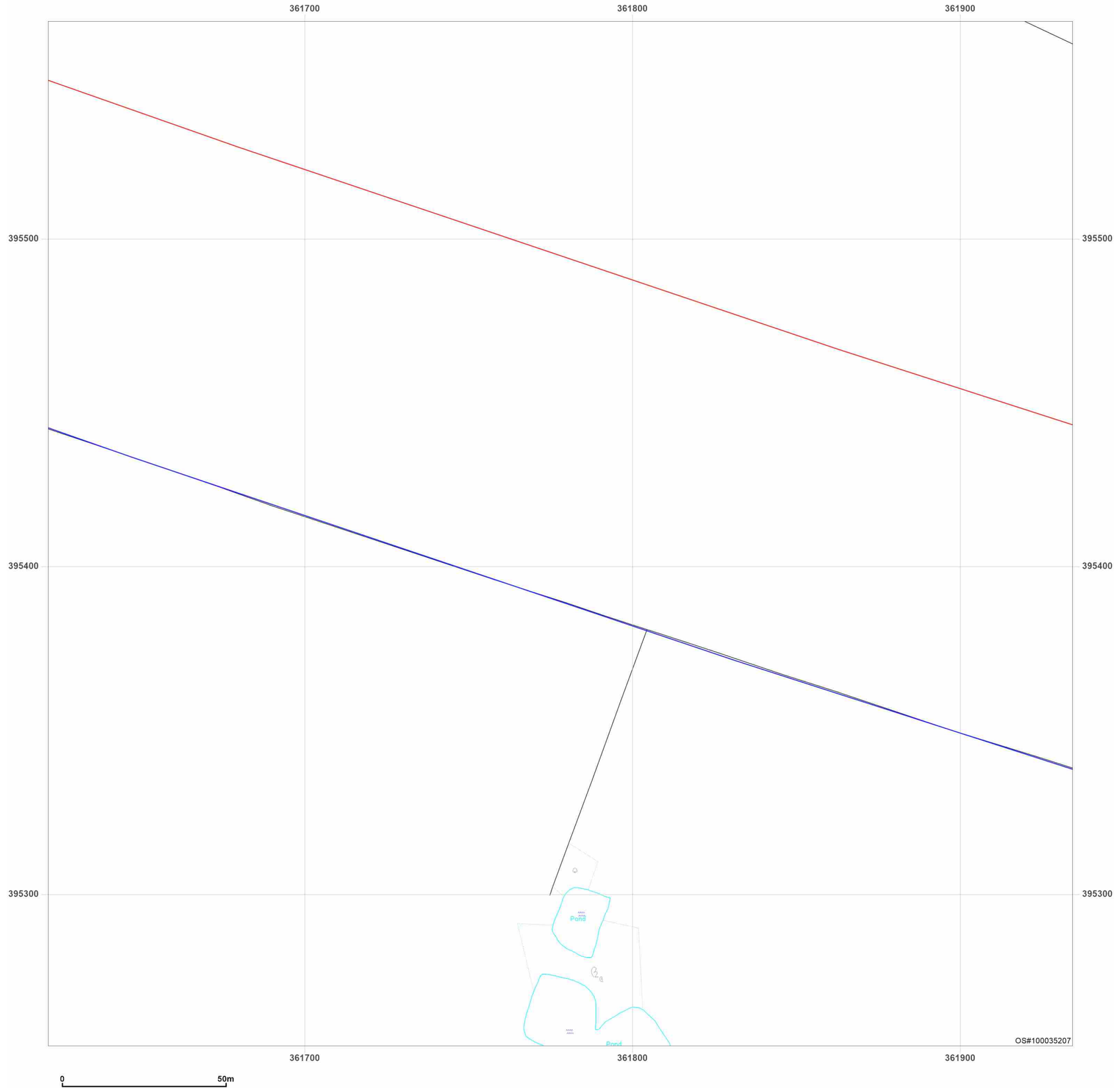

Groundsure INSIGHTS

Site Details:

Parkside East, Junction 22 M6,
St Helens

Client Ref: 8362
Report Ref: GS-OCF-42S-9GF-7DY_Landline_9_6
Grid Ref: 361778, 395410

Map Name: LandLine

Map date: **2003**

Scale: 1:1,250

Printed at: 1:1,250

N
W E
S

2003

Powered by OS

Produced by
Groundsure Insights
T: 08444 159000
E: info@groundsure.com
W: www.groundsure.com

© Crown copyright and database rights 2024 Ordnance Survey 100035207

Production date: 17 May 2024

Map legend available at:
www.groundsure.com/sites/default/files/groundsure_legend.pdf

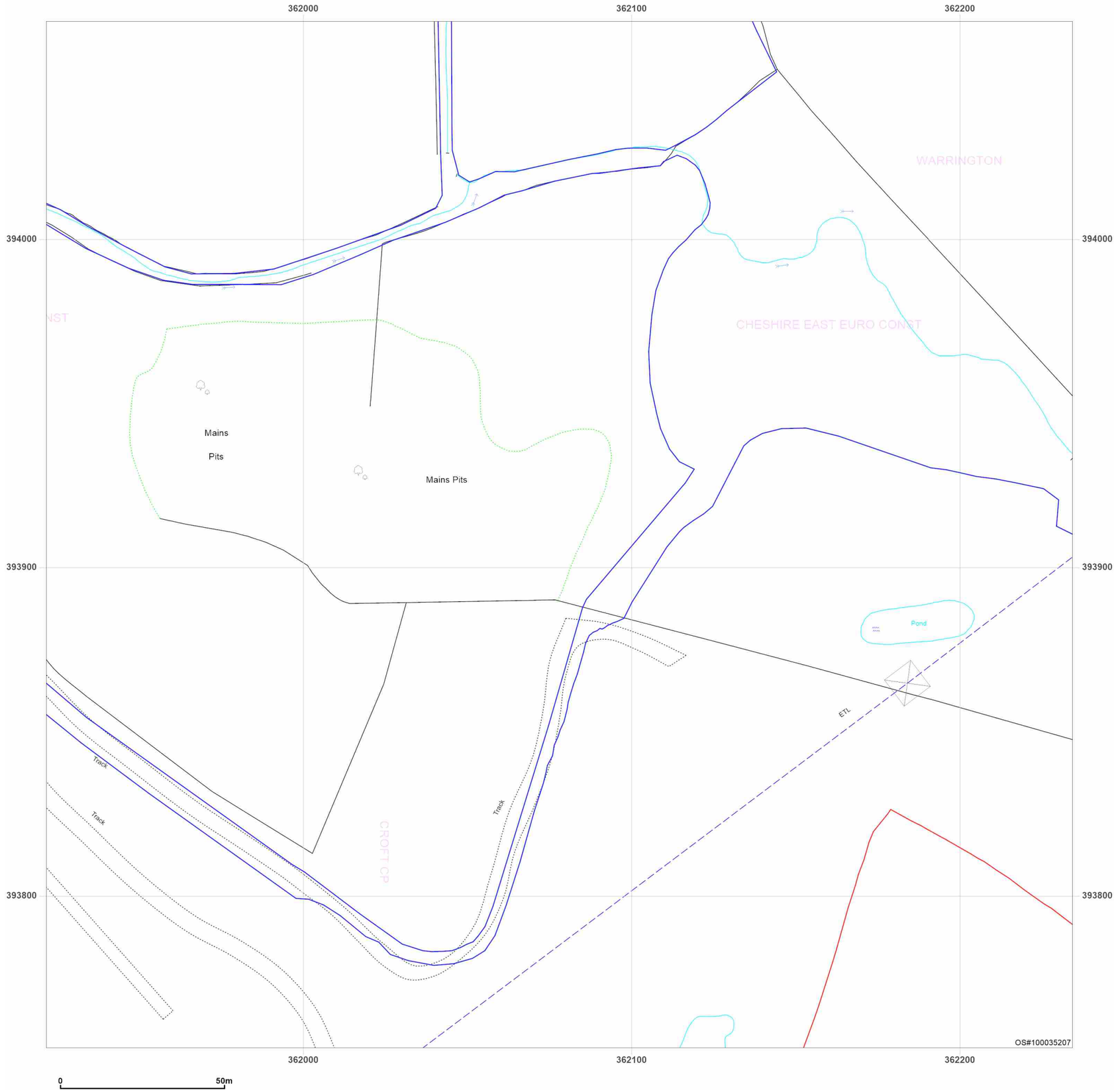

Groundsure INSIGHTS

Site Details:

Parkside East, Junction 22 M6,
St Helens

Client Ref: 8362
Report Ref: GS-OCF-42S-9GF-7DY_Landline_10_1
Grid Ref: 362078, 393910

Map Name: LandLine

Map date: **2003**

Scale: 1:1,250

Printed at: 1:1,250

N
W E
S

2003

Powered by OS

Produced by
Groundsure Insights
T: 08444 159000
E: info@groundsure.com
W: www.groundsure.com

© Crown copyright and database rights 2024 Ordnance Survey 100035207

Production date: 17 May 2024

Map legend available at:
www.groundsure.com/sites/default/files/groundsure_legend.pdf

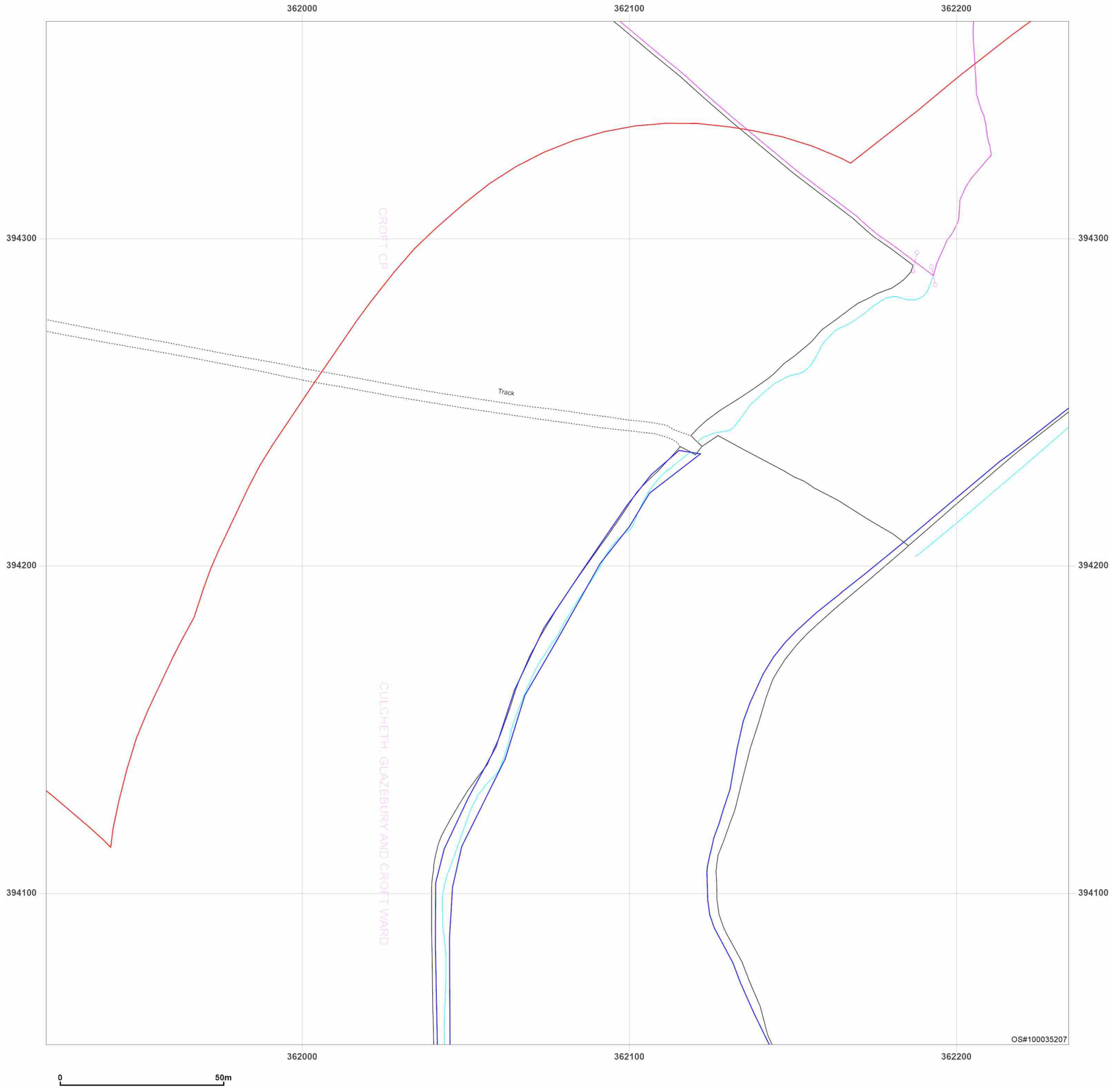

Groundsure INSIGHTS

Site Details:

Parkside East, Junction 22 M6,
St Helens

Client Ref: 8362
Report Ref: GS-OCF-42S-9GF-7DY_Landline_10_2
Grid Ref: 362078, 394210

Map Name: LandLine

Map date: **2003**

Scale: 1:1,250

Printed at: 1:1,250

N
W E
S

2003

Powered by OS

Produced by
Groundsure Insights
T: 08444 159000
E: info@groundsure.com
W: www.groundsure.com

© Crown copyright and database rights 2024 Ordnance Survey 100035207

Production date: 17 May 2024

Map legend available at:
www.groundsure.com/sites/default/files/groundsure_legend.pdf

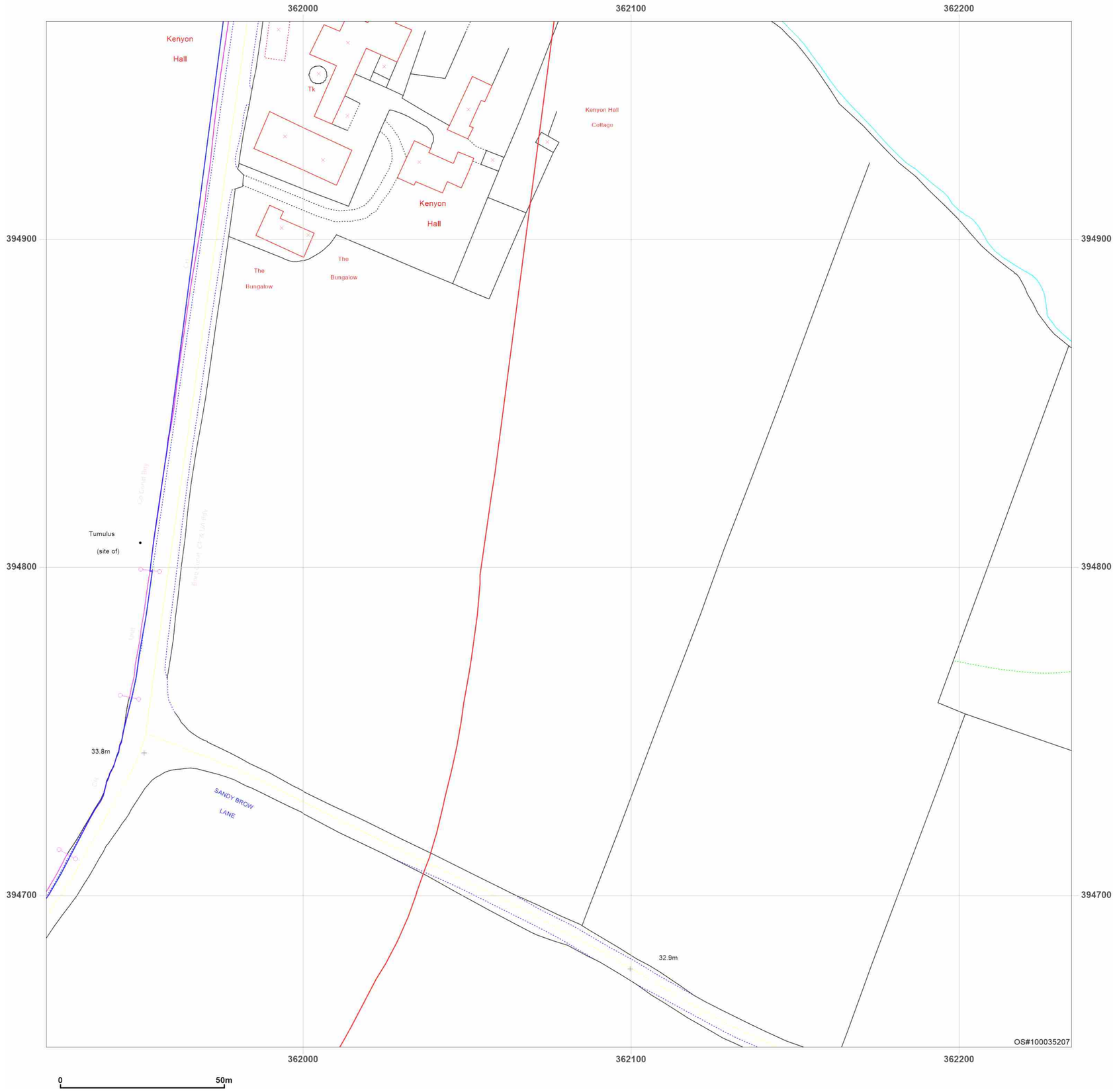

Groundsure INSIGHTS

Site Details:

Parkside East, Junction 22 M6,
St Helens

Client Ref: 8362
Report Ref: GS-OCF-42S-9GF-7DY_Landline_10_4
Grid Ref: 362078, 394810

Map Name: LandLine

Map date: **2003**

Scale: 1:1,250

Printed at: 1:1,250

N
W E
S

2003

Powered by OS

Produced by
Groundsure Insights
T: 08444 159000
E: info@groundsure.com
W: www.groundsure.com

© Crown copyright and database rights 2024 Ordnance Survey 100035207

Production date: 17 May 2024

Map legend available at:
www.groundsure.com/sites/default/files/groundsure_legend.pdf

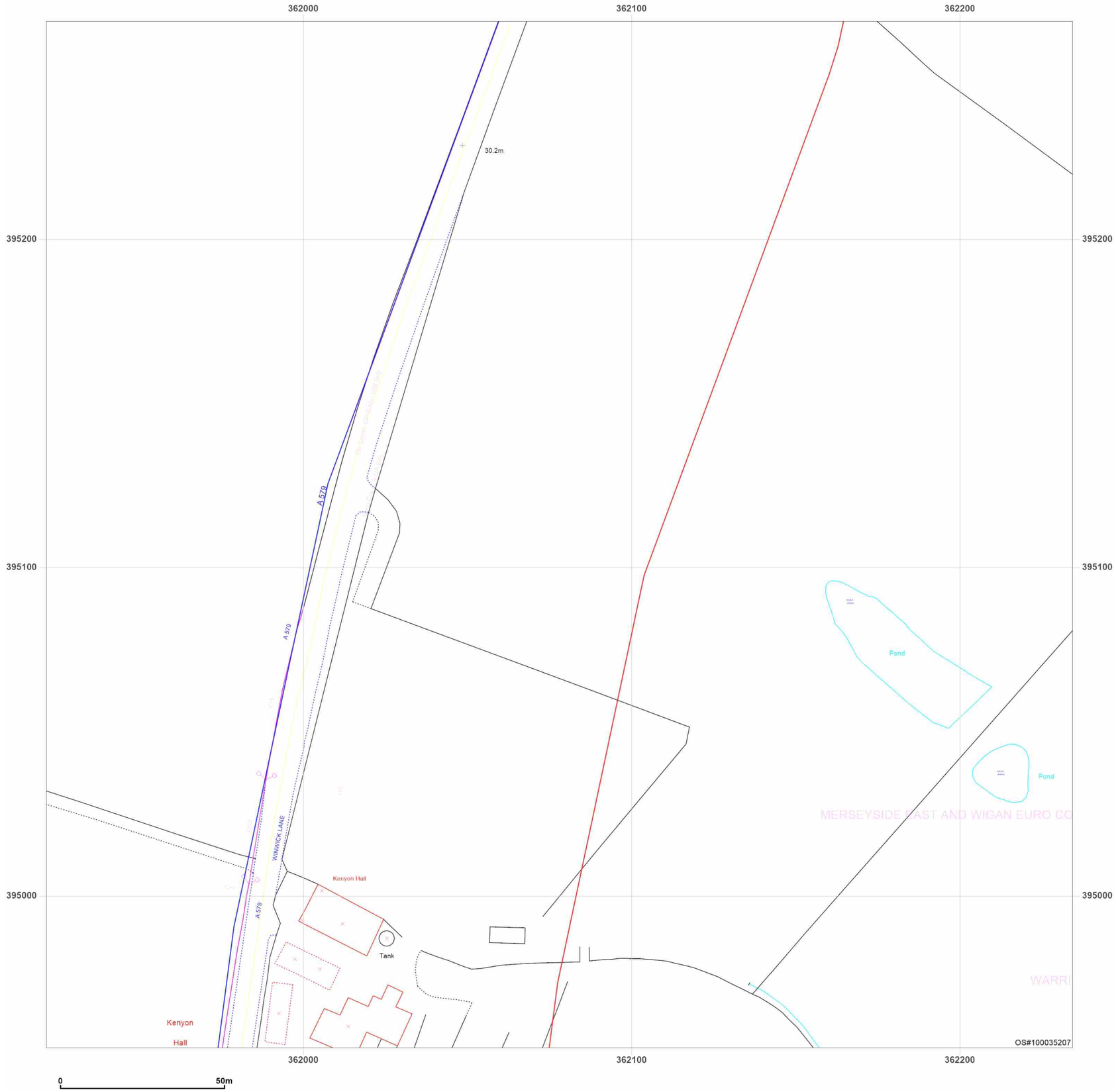

Groundsure INSIGHTS

Site Details:

Parkside East, Junction 22 M6,
St Helens

Client Ref: 8362
Report Ref: GS-OCF-42S-9GF-7DY_Landline_10_5
Grid Ref: 362078, 395110

Map Name: LandLine

Map date: **2003**

Scale: 1:1,250

Printed at: 1:1,250

N
W E
S

2003

Powered by OS

Produced by
Groundsure Insights
T: 08444 159000
E: info@groundsure.com
W: www.groundsure.com

© Crown copyright and database rights 2024 Ordnance Survey 100035207

Production date: 17 May 2024

Map legend available at:
www.groundsure.com/sites/default/files/groundsure_legend.pdf

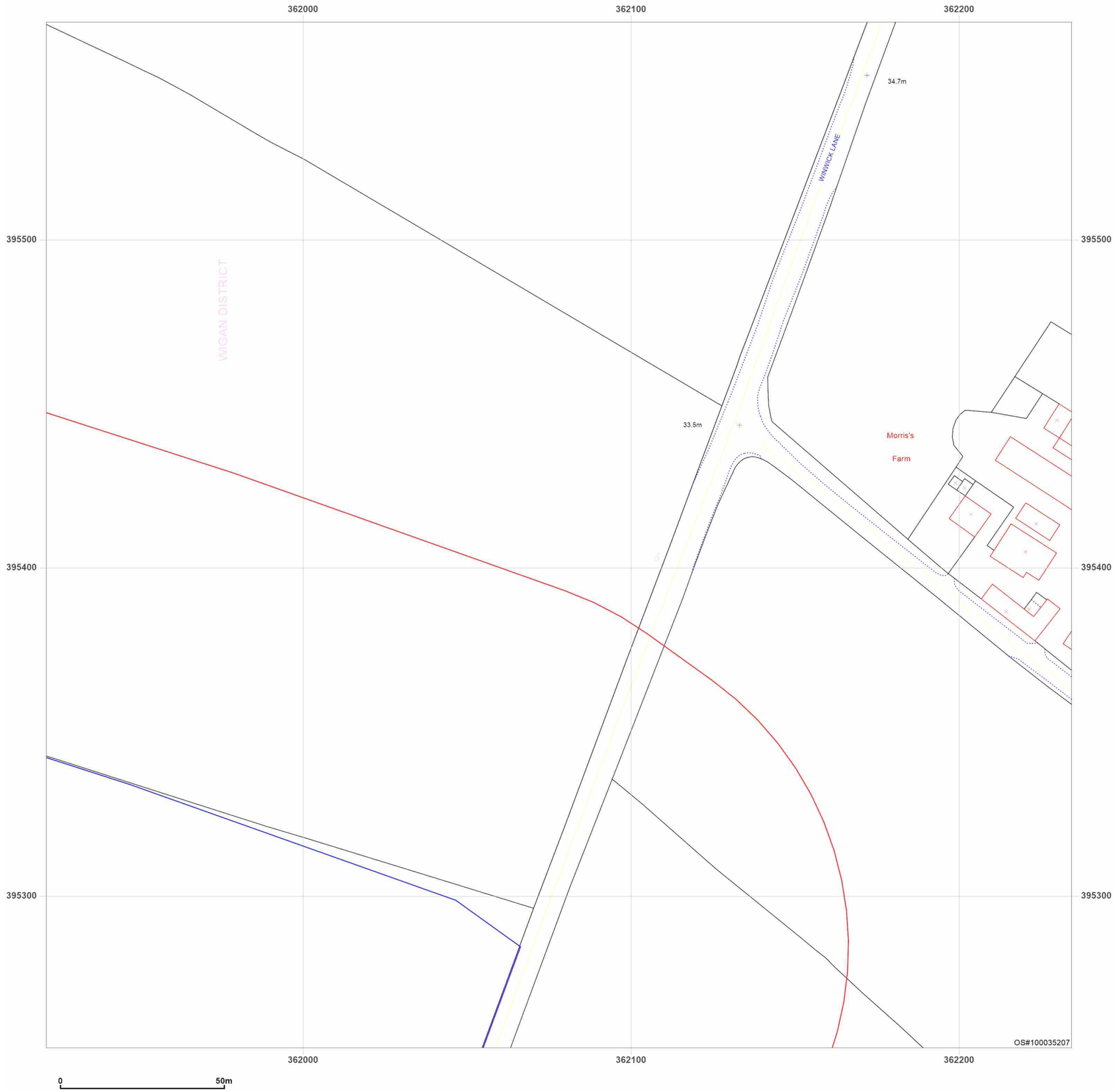

Groundsure INSIGHTS

Site Details:

Parkside East, Junction 22 M6,
St Helens

Client Ref: 8362
Report Ref: GS-OCF-42S-9GF-7DY_Landline_10_6
Grid Ref: 362078, 395410

Map Name: LandLine

Map date: **2003**

Scale: 1:1,250

Printed at: 1:1,250

N
W E
S

2003

Powered by OS

Produced by
Groundsure Insights
T: 08444 159000
E: info@groundsure.com
W: www.groundsure.com

© Crown copyright and database rights 2024 Ordnance Survey 100035207

Production date: 17 May 2024

Map legend available at:
www.groundsure.com/sites/default/files/groundsure_legend.pdf

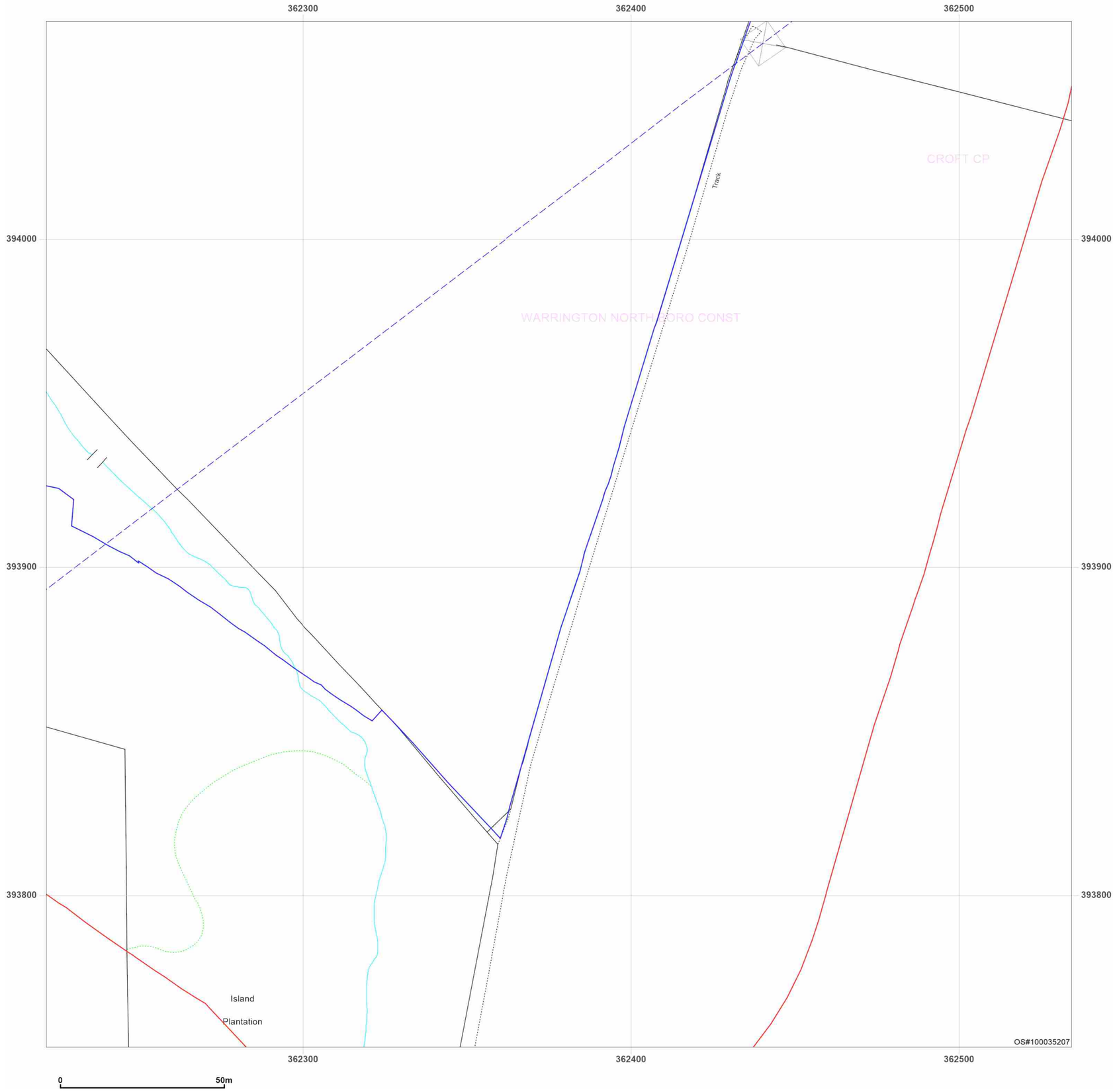

Groundsure INSIGHTS

Site Details:

Parkside East, Junction 22 M6,
St Helens

Client Ref: 8362
Report Ref: GS-OCF-42S-9GF-7DY_Landline_11_1
Grid Ref: 362378, 393910

Map Name: LandLine

Map date: **2003**

Scale: 1:1,250

Printed at: 1:1,250

N
W E
S

2003

Powered by OS

Produced by
Groundsure Insights
T: 08444 159000
E: info@groundsure.com
W: www.groundsure.com

© Crown copyright and database rights 2024 Ordnance Survey 100035207

Production date: 17 May 2024

Map legend available at:
www.groundsure.com/sites/default/files/groundsure_legend.pdf

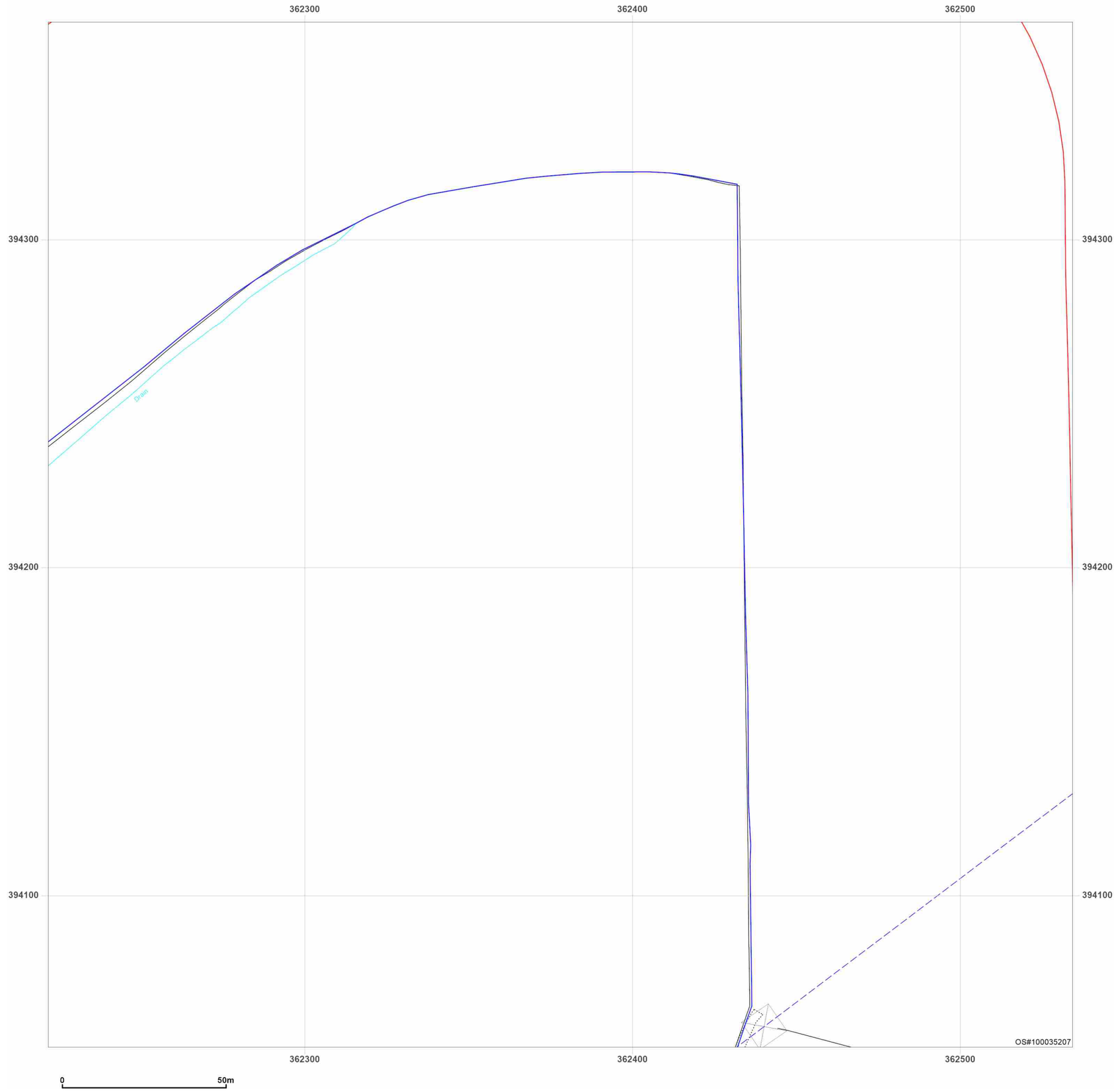

Groundsure INSIGHTS

Site Details:

Parkside East, Junction 22 M6,
St Helens

Client Ref: 8362
Report Ref: GS-OCF-42S-9GF-7DY_Landline_11_2
Grid Ref: 362378, 394210

Map Name: LandLine

Map date: **2003**

Scale: 1:1,250

Printed at: 1:1,250

N
W E
S

2003

Powered by OS

Produced by
Groundsure Insights
T: 08444 159000
E: info@groundsure.com
W: www.groundsure.com

© Crown copyright and database rights 2024 Ordnance Survey 100035207

Production date: 17 May 2024

Map legend available at:
www.groundsure.com/sites/default/files/groundsure_legend.pdf

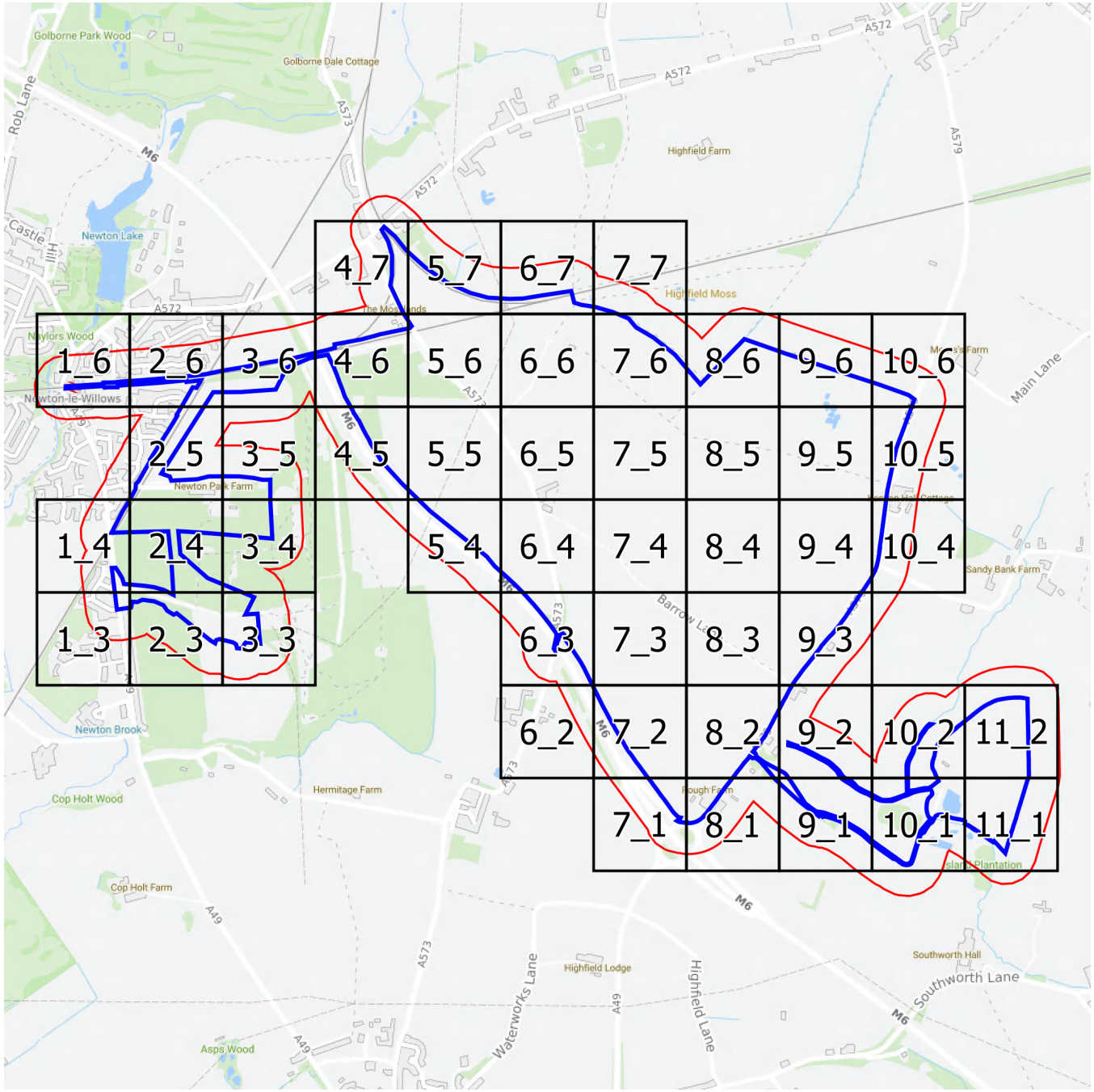

Groundsure INSIGHTS

Landline Scale Grid Index



Groundsure
INSIGHTS

1:2,500 Scale Grid Index



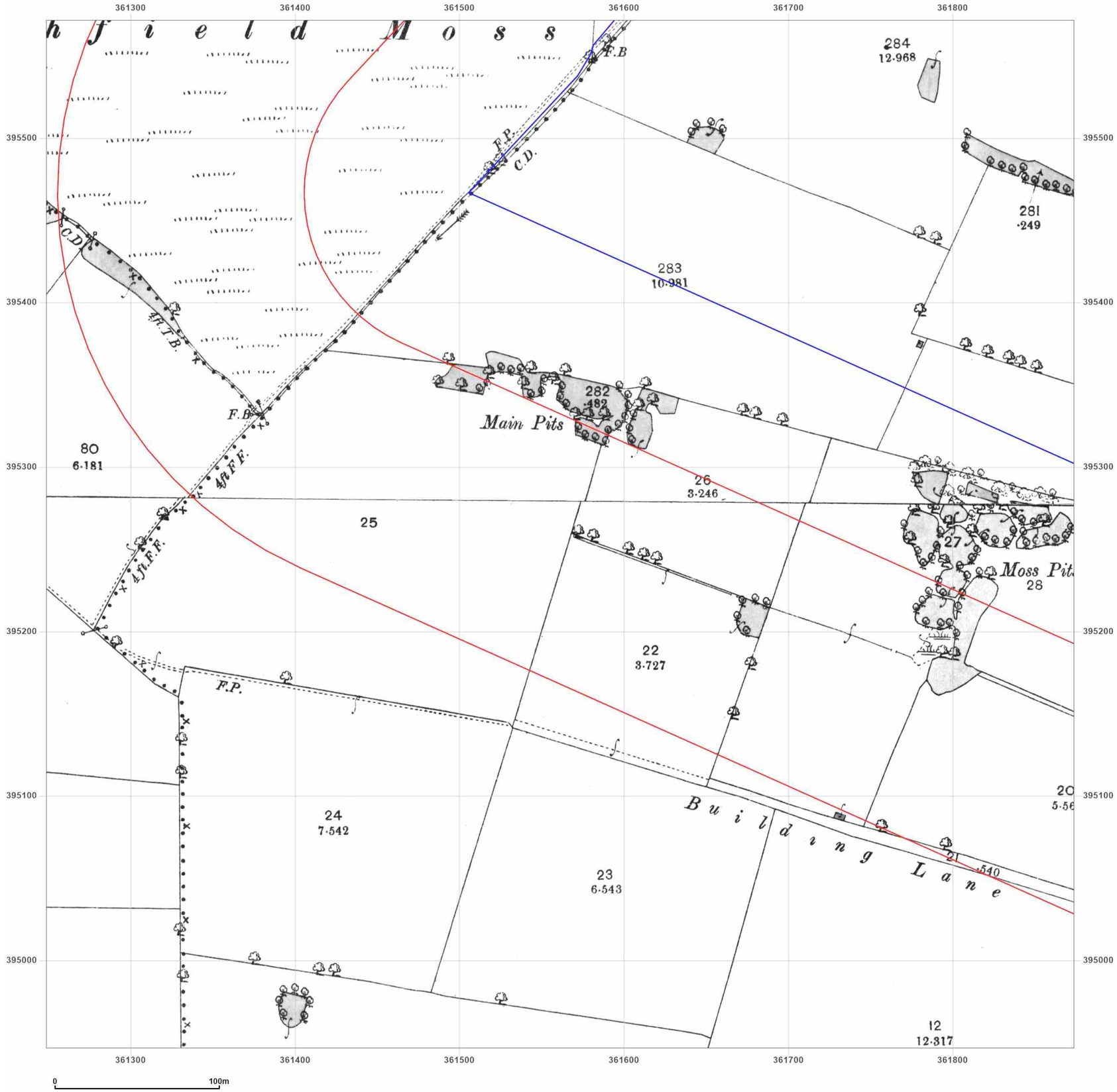

Groundsure INSIGHTS

Site Details:

ILP North Wigan Site

Client Ref: 233398 / 11496
Report Ref: GS-8I4-WL5-S1Q-RM3_LS_1_1
Grid Ref: 361561, 395259

Map Name: County Series

Map date: **1893**

Scale: 1:2,500

Printed at: 1:2,500

N
W E
S

Surveyed 1893
Revised 1893
Edition N/A
Copyright N/A
Levelled N/A

Surveyed 1893
Revised 1893
Edition N/A
Copyright N/A
Levelled N/A

Powered by OS

Produced by
Groundsure Insights
T: 08444 159000
E: info@groundsure.com
W: www.groundsure.com

© Crown copyright and database rights 2024 Ordnance Survey 100035207

Production date: 02 June 2025

Map legend available at:
www.groundsure.com/sites/default/files/groundsure_legend.pdf

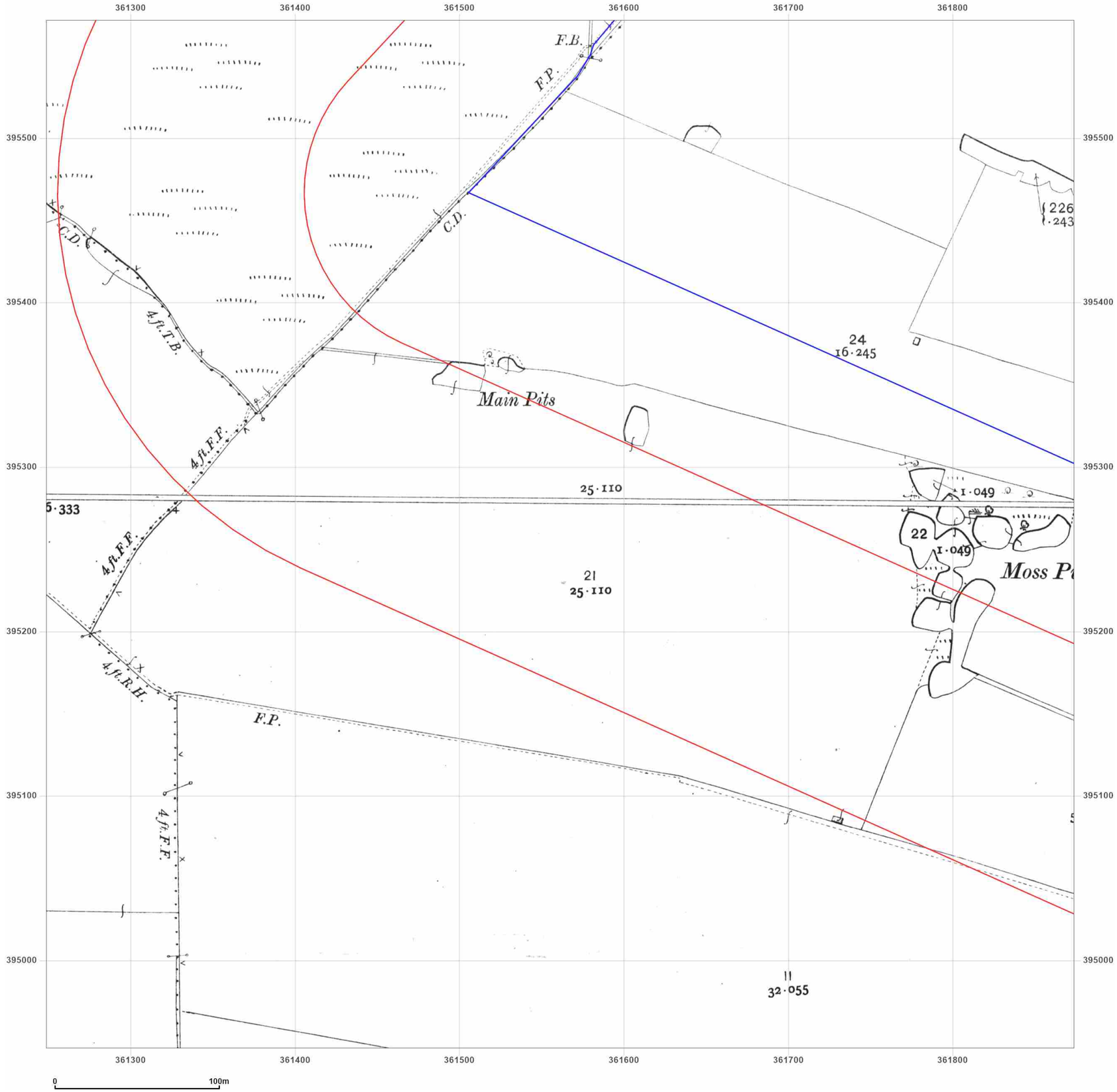

Groundsure INSIGHTS

Site Details:

ILP North Wigan Site

Client Ref: 233398 / 11496
Report Ref: GS-8I4-WL5-S1Q-RM3_LS_1_1
Grid Ref: 361561, 395259

Map Name: County Series

Map date: **1907**

Scale: 1:2,500

Printed at: 1:2,500

N
W E
S

Surveyed 1907
Revised 1907
Edition N/A
Copyright N/A
Levelled N/A

Surveyed 1907
Revised 1907
Edition N/A
Copyright N/A
Levelled N/A

Powered by OS

Produced by
Groundsure Insights
T: 08444 159000
E: info@groundsure.com
W: www.groundsure.com

© Crown copyright and database rights 2024 Ordnance Survey 100035207

Production date: 02 June 2025

Map legend available at:
www.groundsure.com/sites/default/files/groundsure_legend.pdf

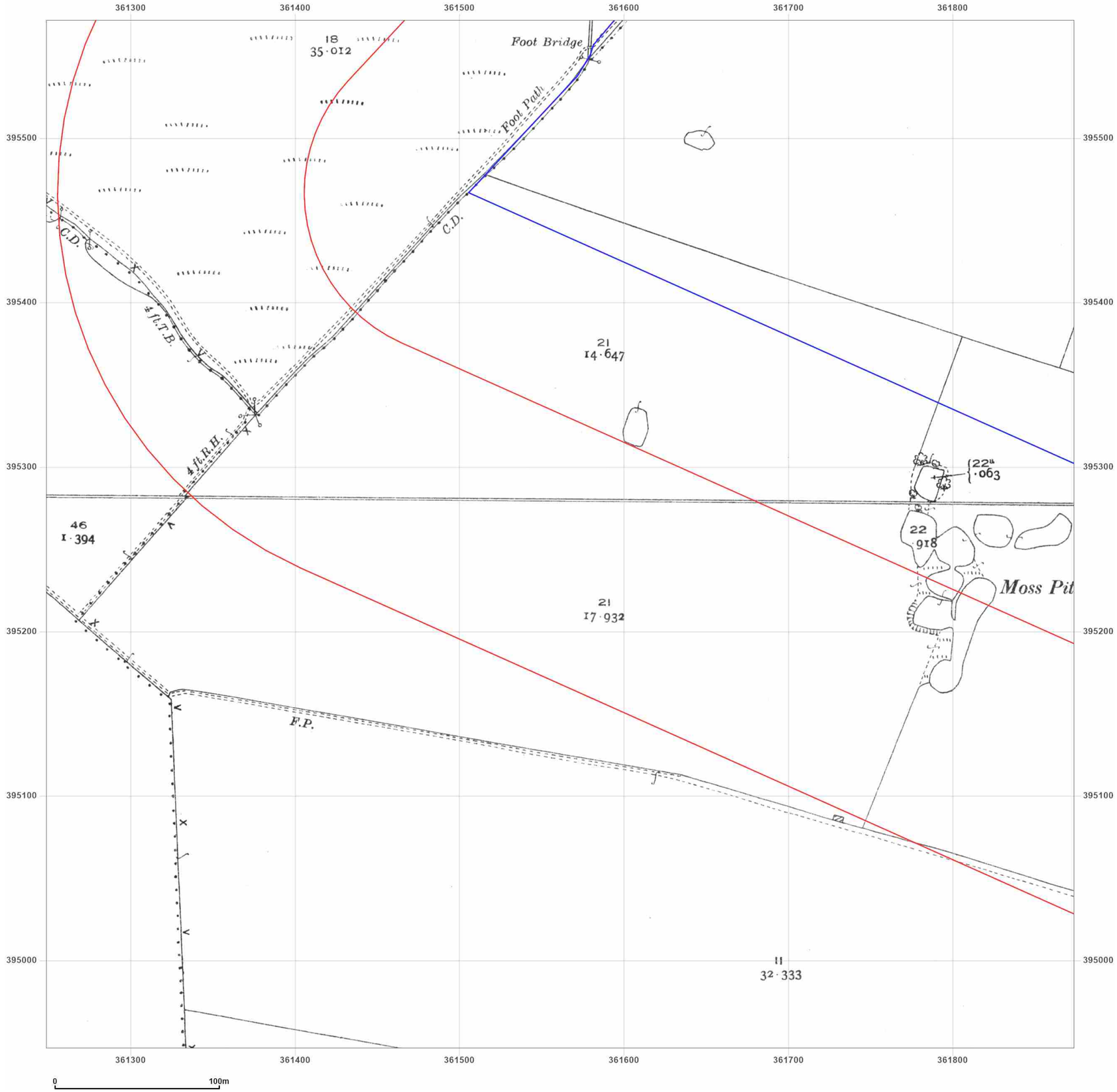

Groundsure INSIGHTS

Site Details:

ILP North Wigan Site

Client Ref: 233398 / 11496
Report Ref: GS-8I4-WL5-S1Q-RM3_LS_1_1
Grid Ref: 361561, 395259

Map Name: County Series

Map date: **1928**

Scale: 1:2,500

Printed at: 1:2,500

N
W E
S

Surveyed 1928
Revised 1928
Edition N/A
Copyright N/A
Levelled N/A

Surveyed 1928
Revised 1928
Edition N/A
Copyright N/A
Levelled N/A

Powered by OS

Produced by
Groundsure Insights
T: 08444 159000
E: info@groundsure.com
W: www.groundsure.com

© Crown copyright and database rights 2024 Ordnance Survey 100035207

Production date: 02 June 2025

Map legend available at:
www.groundsure.com/sites/default/files/groundsure_legend.pdf

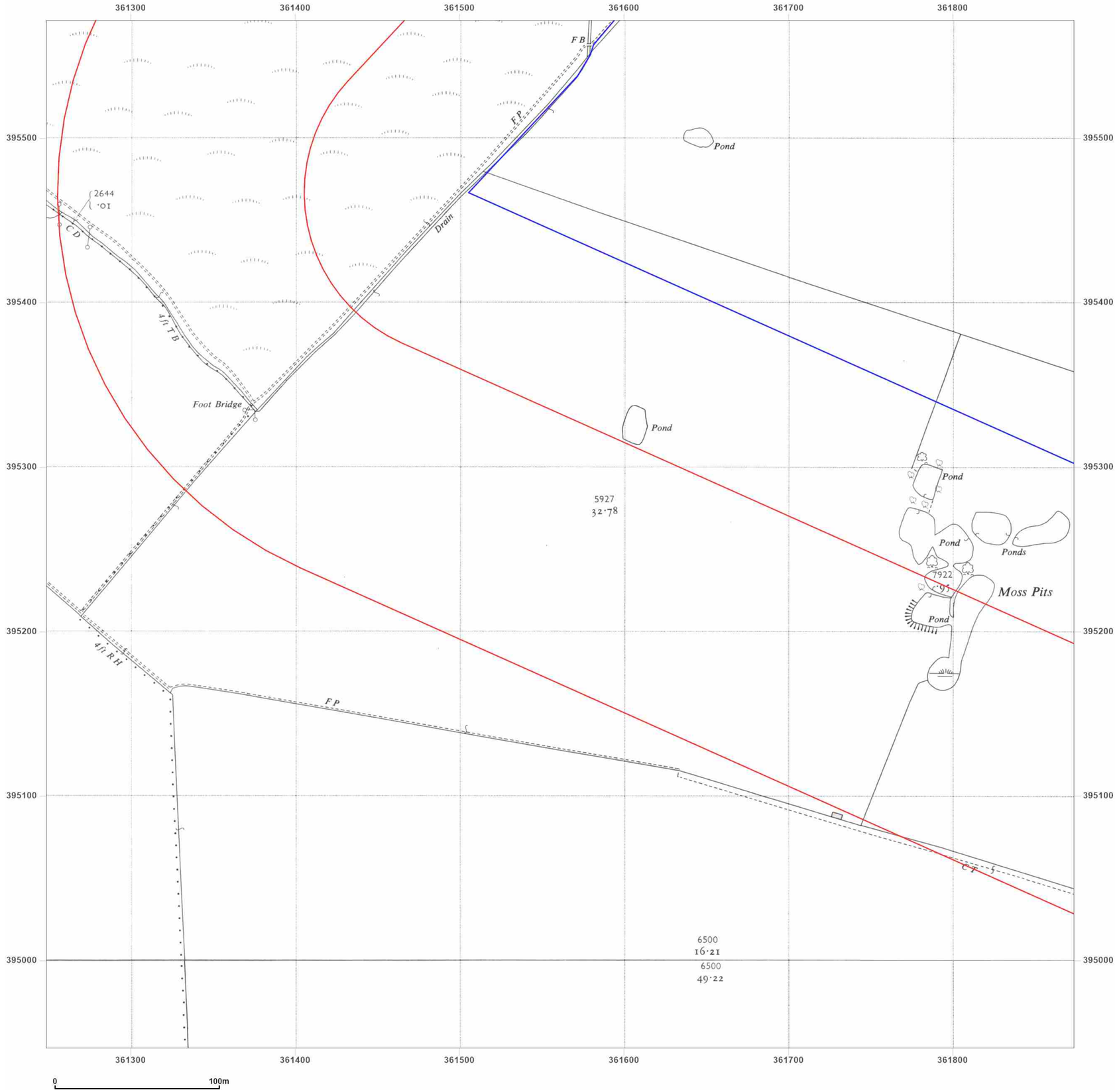

Groundsure INSIGHTS

Site Details:

ILP North Wigan Site

Client Ref: 233398 / 11496
Report Ref: GS-8I4-WL5-S1Q-RM3_LS_1_1
Grid Ref: 361561, 395259

Map Name: National Grid

Map date: **1960-1962**

Scale: 1:2,500

Printed at: 1:2,500

N
W E
S

Surveyed 1959
Revised 1959
Edition N/A
Copyright 1960
Levelled 1957

Surveyed 1961
Revised 1961
Edition N/A
Copyright 1962
Levelled 1958

Powered by OS

Produced by
Groundsure Insights
T: 08444 159000
E: info@groundsure.com
W: www.groundsure.com

© Crown copyright and database rights 2024 Ordnance Survey 100035207

Production date: 02 June 2025

Map legend available at:
www.groundsure.com/sites/default/files/groundsure_legend.pdf

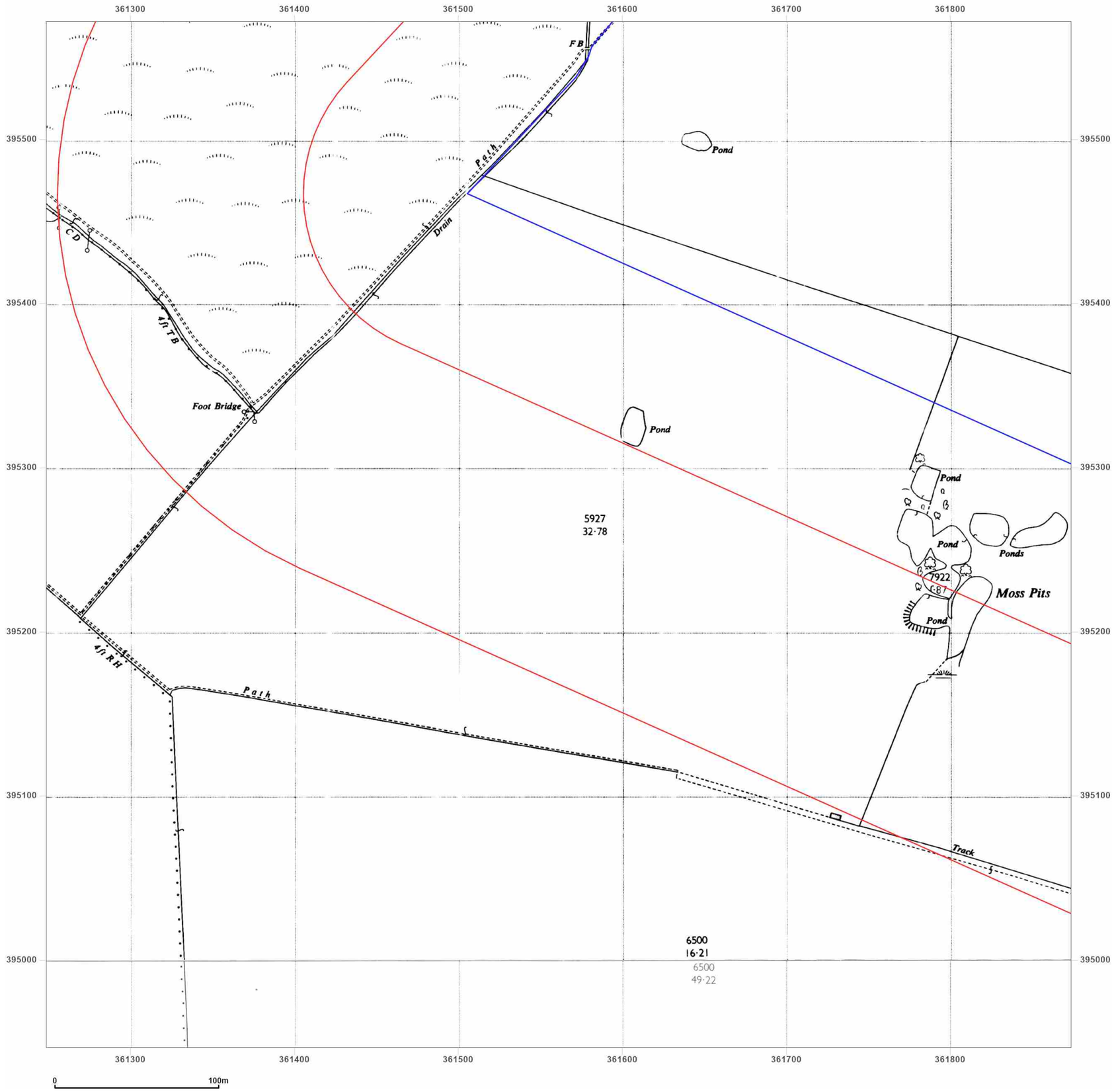

Groundsure INSIGHTS

Site Details:

ILP North Wigan Site

Client Ref: 233398 / 11496
Report Ref: GS-8I4-WL5-S1Q-RM3_LS_1_1
Grid Ref: 361561, 395259

Map Name: National Grid

Map date: **1965-1967**

Scale: 1:2,500

Printed at: 1:2,500

N
W E
S

Surveyed N/A
Revised N/A
Edition N/A
Copyright N/A
Levelled N/A

Surveyed 1964
Revised 1964
Edition N/A
Copyright 1965
Levelled 1963

Powered by OS

Produced by
Groundsure Insights
T: 08444 159000
E: info@groundsure.com
W: www.groundsure.com

© Crown copyright and database rights 2024 Ordnance Survey 100035207

Production date: 02 June 2025

Map legend available at:
www.groundsure.com/sites/default/files/groundsure_legend.pdf